

**RWE Renewables UK Dogger Bank
South (West) Limited**

**RWE Renewables UK Dogger Bank
South (East) Limited**

**Dogger Bank South Offshore
Wind Farms**

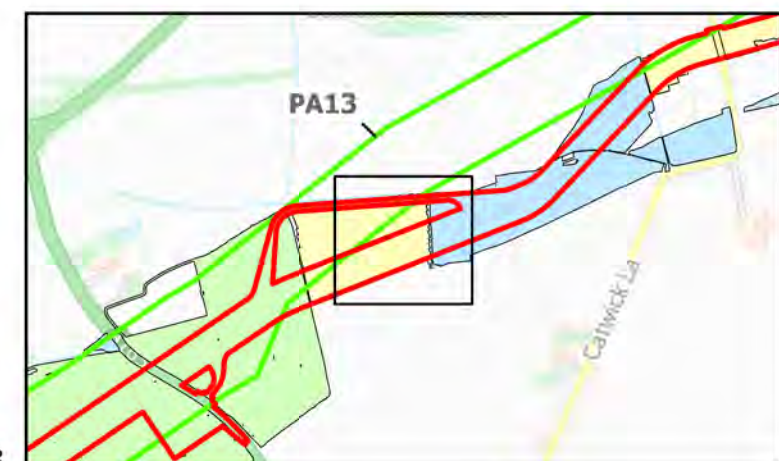

**Appendix 22-12 Full Coverage Geophysical
Assessment Report (Part 3 of 6)**

Document Date:	June 2025
Document Reference:	7.22.22.12
Revision Number:	01
Classification:	Unrestricted

Company:	RWE Renewables UK Dogger Bank South (West) Limited and RWE Renewables UK Dogger Bank South (East) Limited	Asset:	Development		
Project:	Dogger Bank South Offshore Wind Farms	Sub Project/Package	Consents		
Document Title or Description:	Appendix 22-12 Full Coverage Geophysical Assessment Report (Part 3 of 6)				
Document Number:	004300166-01	Contractor Reference Number:	2340-RHD-ONZZ-AX-Z-0865		
<p><i>COPYRIGHT © RWE Renewables UK Dogger Bank South (West) Limited and RWE Renewables UK Dogger Bank South (East) Limited, 2024. All rights reserved.</i></p> <p><i>This document is supplied on and subject to the terms and conditions of the Contractual Agreement relating to this work, under which this document has been supplied, in particular:</i></p> <p>LIABILITY</p> <p><i>In preparation of this document RWE Renewables UK Dogger Bank South (West) Limited and RWE Renewables UK Dogger Bank South (East) Limited has made reasonable efforts to ensure that the content is accurate, up to date and complete for the purpose for which it was contracted. RWE Renewables UK Dogger Bank South (West) Limited and RWE Renewables UK Dogger Bank South (East) Limited makes no warranty as to the accuracy or completeness of material supplied by the client or their agent.</i></p> <p><i>Other than any liability on RWE Renewables UK Dogger Bank South (West) Limited and RWE Renewables UK Dogger Bank South (East) Limited detailed in the contracts between the parties for this work RWE Renewables UK Dogger Bank South (West) Limited and RWE Renewables UK Dogger Bank South (East) Limited shall have no liability for any loss, damage, injury, claim, expense, cost or other consequence arising as a result of use or reliance upon any information contained in or omitted from this document.</i></p> <p><i>Any persons intending to use this document should satisfy themselves as to its applicability for their intended purpose.</i></p> <p><i>The user of this document has the obligation to employ safe working practices for any activities referred to and to adopt specific practices appropriate to local conditions.</i></p>					
Rev No.	Date	Status/Reason for Issue	Author	Checked by	Approved by
01	June 2025	Submission for Deadline 7	AOC	RWE	RWE

Revision Change Log

Rev No.	Page	Section	Description
01	N/A	N/A	This document was previously submitted at previous Draft Deadline 1 under the title Geophysical Assessment Report [AS-029 to AS-035]. This document has been resubmitted as Appendix 22-12 Full Coverage Geophysical Assessment Report [document reference 7.22.22.12] to Chapter 22 Onshore Archaeology and Cultural Heritage [document reference 7.22] at the request of the Examining Authority within the Rule 17 [PD-018] so that all the updated information is within the relevant chapter. No changes have been made to the content of the document.



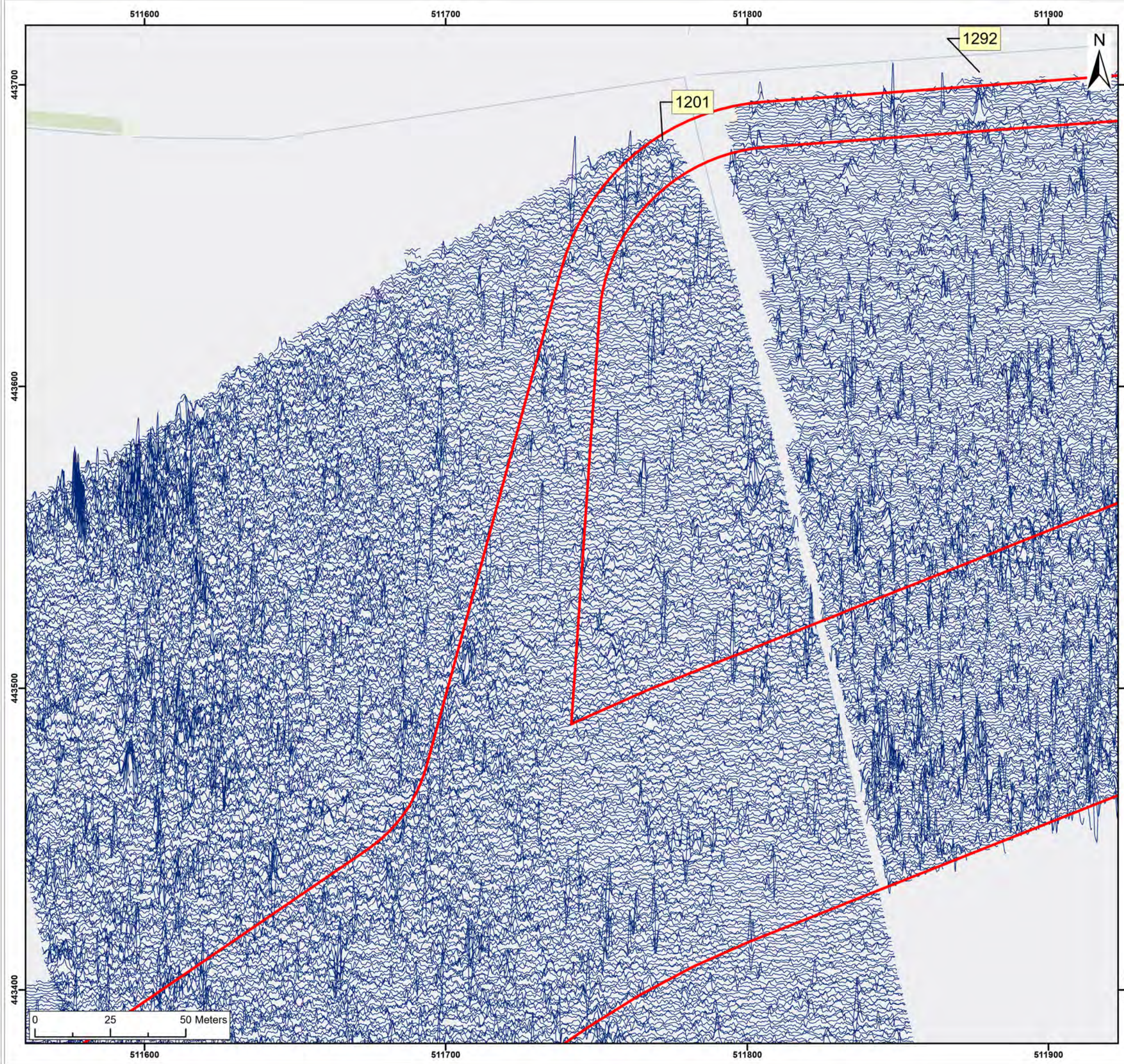
Legend:

Onshore Development Area

50nT

-50nT

SX	P08	25/10/2024	Draft	SO	AG	JL
SUI	REV	DATE	DESCRIPTION	DRW	CHK	APR
Title: Archive XY Trace Plot: 1293, 1292						
Figure:22-7-131		Drawing No: PB2340-AOC-ZZ-ZZ-DR-Z-0131				
Co-ordinate system: British National Grid			Page Size: A3	Scale: 1:1,250		
Project: Dogger Bank South Offshore Wind Farms			Report: Archaeological Geophysical Survey Report			



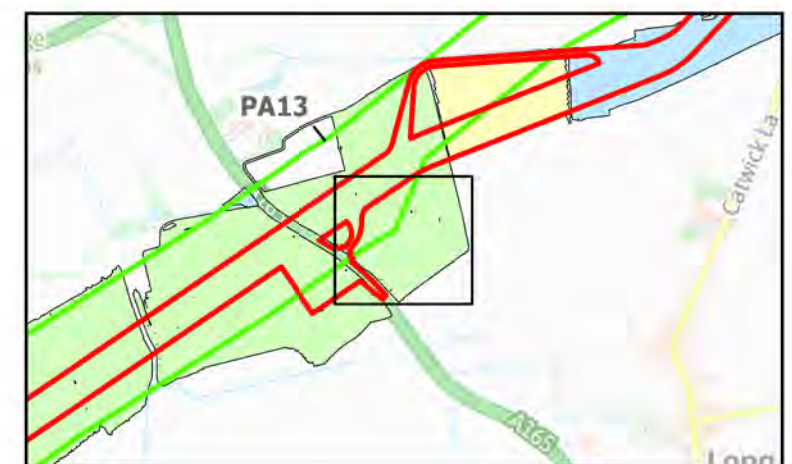
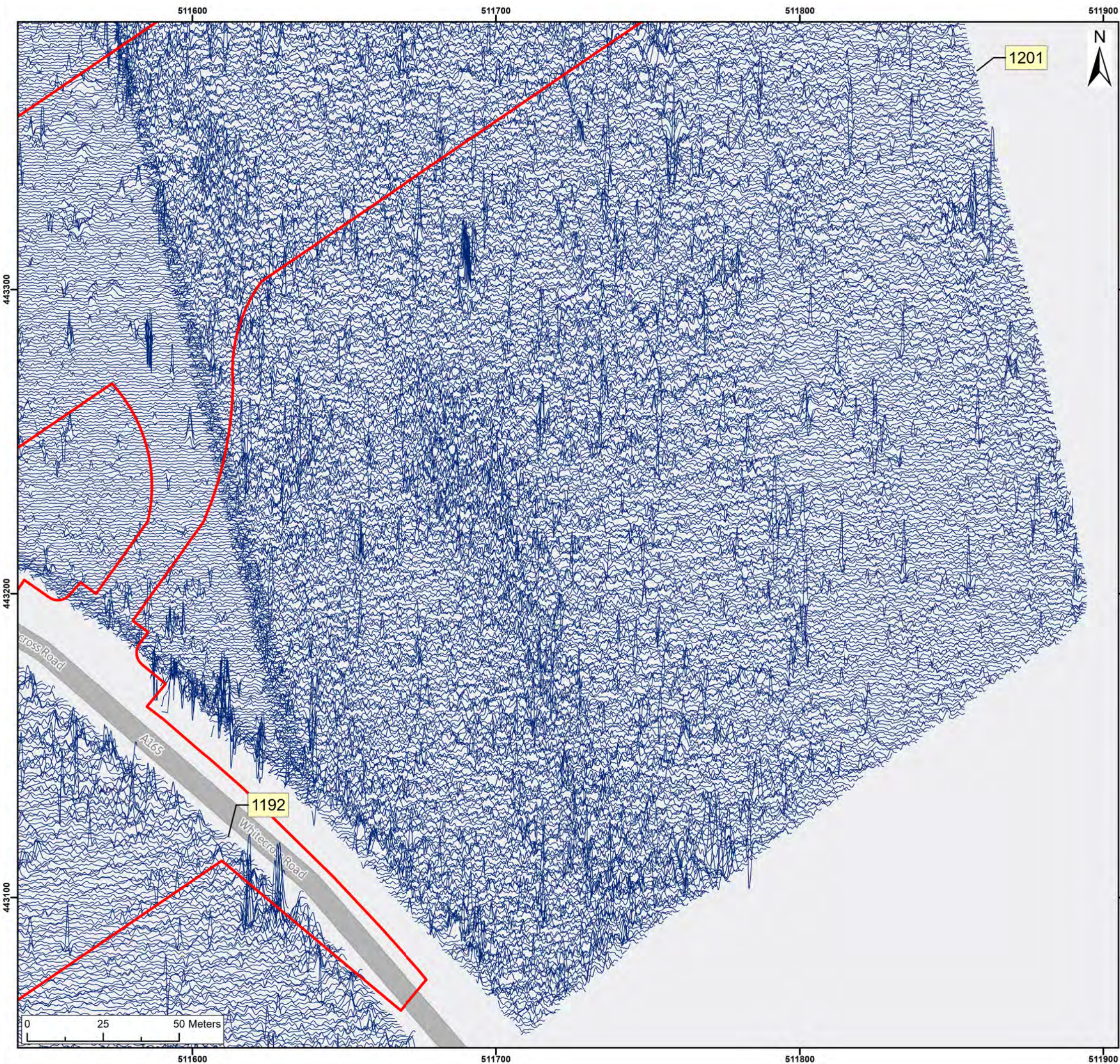
Legend:

Onshore Development Area

50nT

-50nT

SX	P08	25/10/2024	Draft	SO	AG	JL
SUI	REV	DATE	DESCRIPTION	DRW	CHK	APR
Title: Archive XY Trace Plot: 1292, 1201						
Figure:22-7-132		Drawing No: PB2340-AOC-ZZ-ZZ-DR-Z-0132				
Co-ordinate system: British National Grid			Page Size: A3	Scale: 1:1,250		
Project: Dogger Bank South Offshore Wind Farms			Report: Archaeological Geophysical Survey Report			



Legend:
 Onshore Development Area

50nT
-50nT

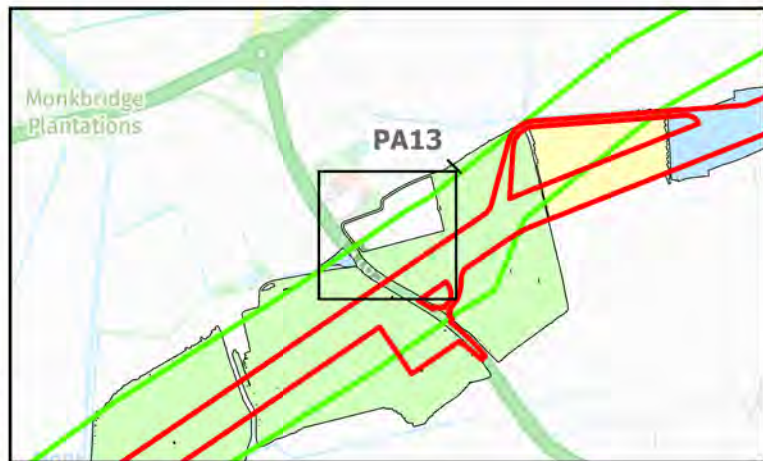
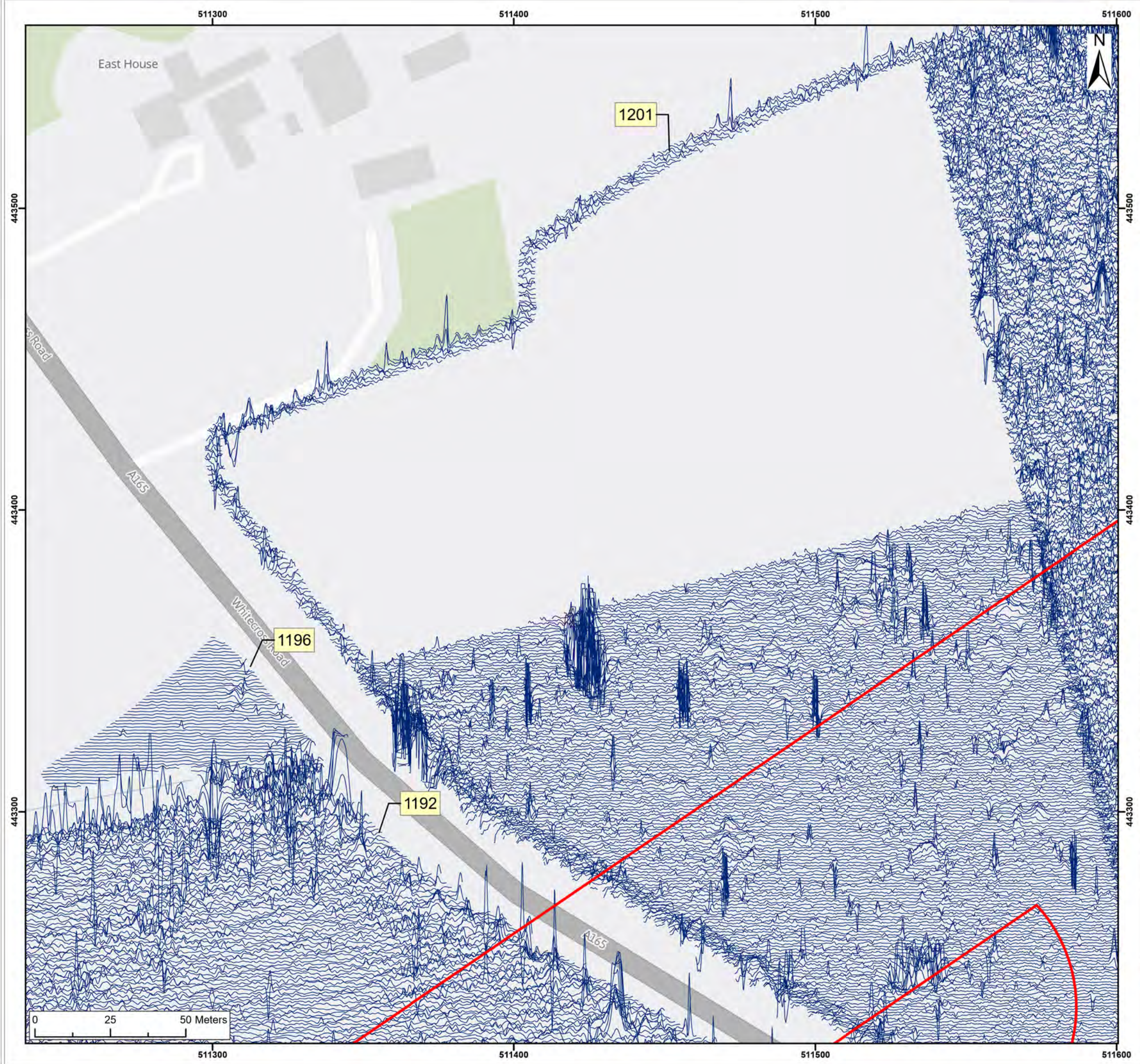
SX	P08	25/10/2024	Draft	SO	AG	JL
SUI	REV	DATE	DESCRIPTION	DRW	CHK	APR

Title:
Archive XY Trace Plot:
1201

Figure:22-7-133 Drawing No: PB2340-AOC-ZZ-ZZ-DR-Z-0133

Co-ordinate system: British National Grid	Page Size: A3	Scale: 1:1,250
----------------------------------------------	------------------	-------------------

Project: Dogger Bank South Offshore Wind Farms	Report: Archaeological Geophysical Survey Report
------------------------------------------------------	--------------------------------------------------------



Legend:

Onshore Development Area

50nT

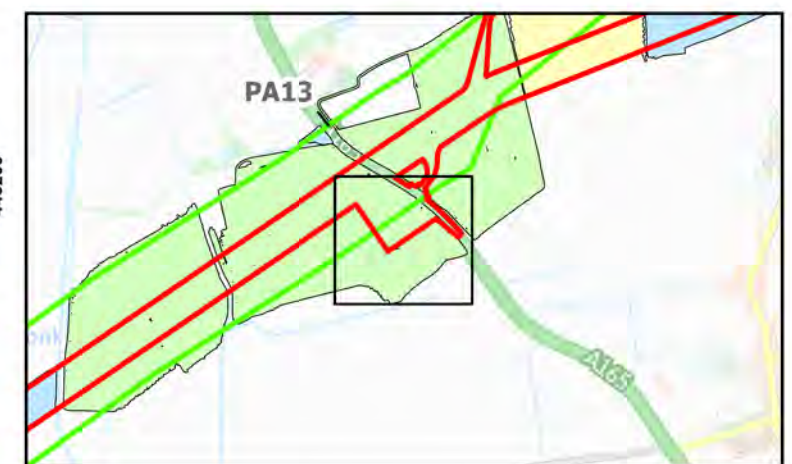
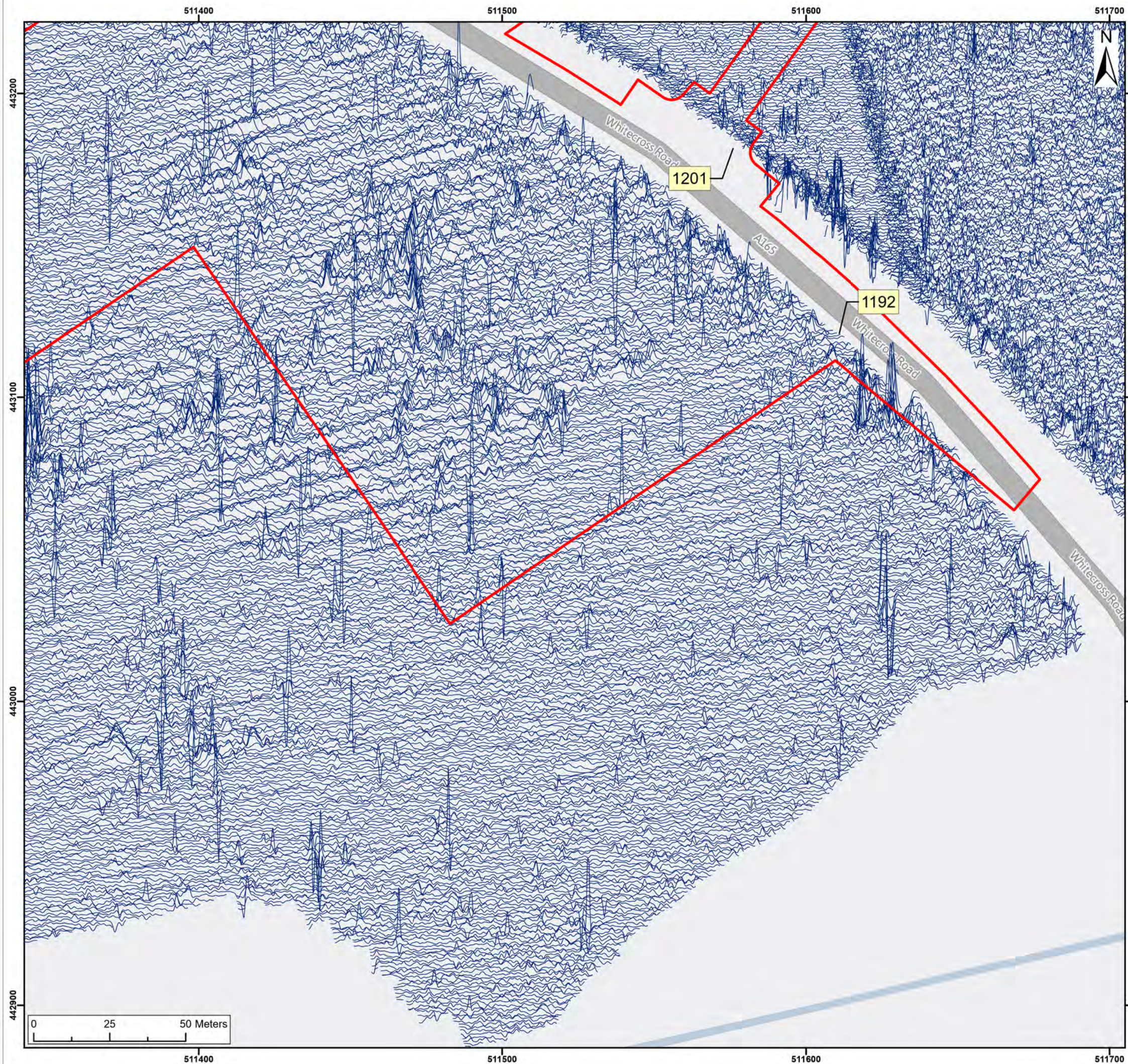
-50nT

SX	P08	25/10/2024	Draft	SO	AG	JL
SUI	REV	DATE	DESCRIPTION	DRW	CHK	APR

Title:

Archive XY Trace Plot:
1201, 1196

Figure:22-7-134		Drawing No: PB2340-AOC-ZZ-ZZ-DR-Z-0134	
Co-ordinate system: British National Grid		Page Size: A3	Scale: 1:1,250
Project: Dogger Bank South Offshore Wind Farms		Report: Archaeological Geophysical Survey Report	



Legend:
 Onshore Development Area

50nT
-50nT


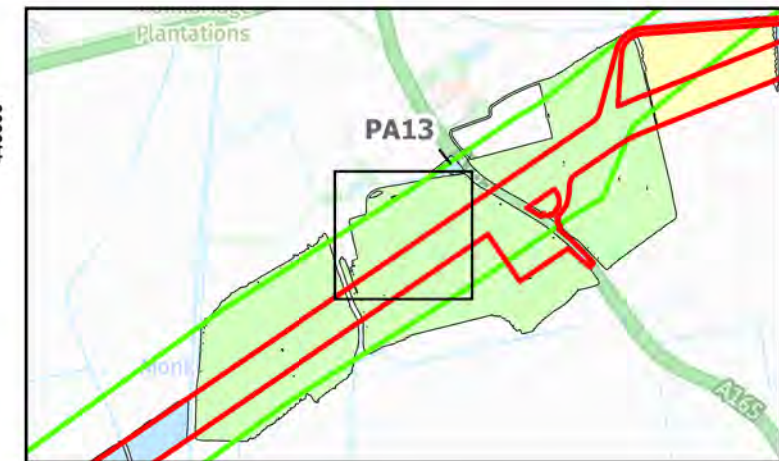
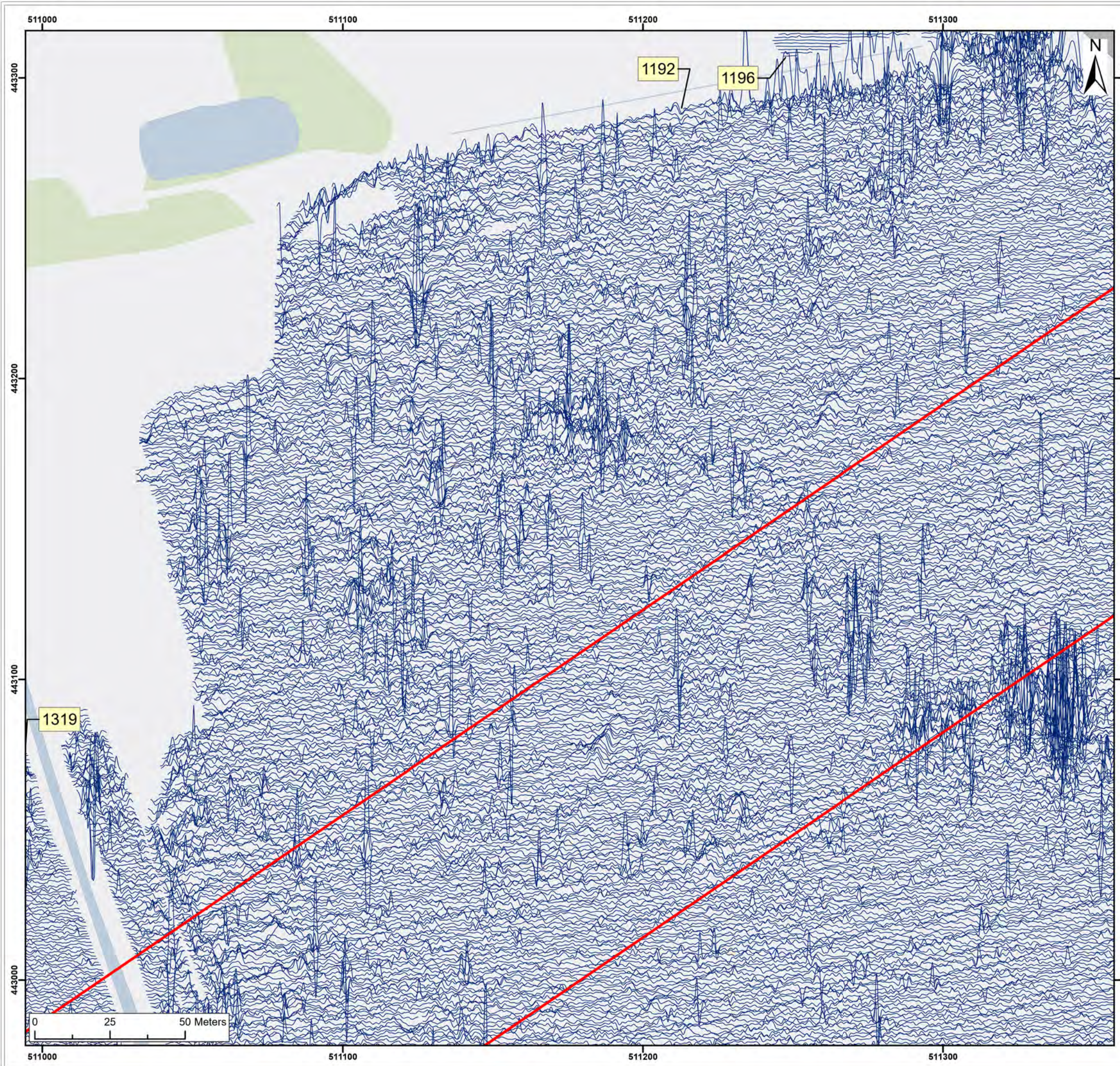
SX	P08	25/10/2024	Draft	SO	AG	JL
SUI	REV	DATE	DESCRIPTION	DRW	CHK	APR

Title:
Archive XY Trace Plot:
1192

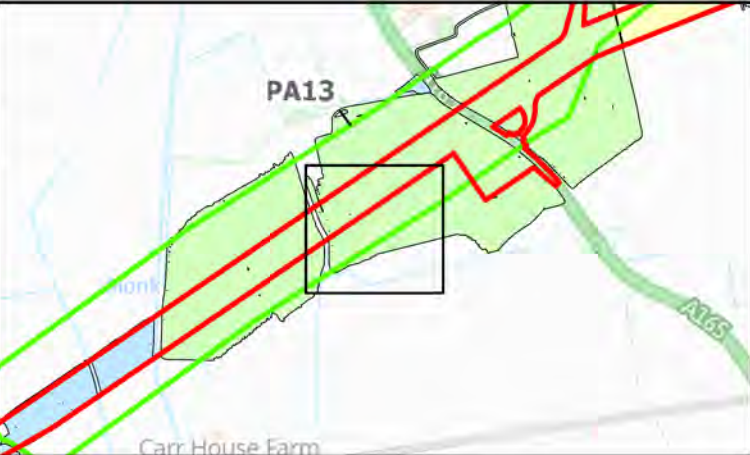
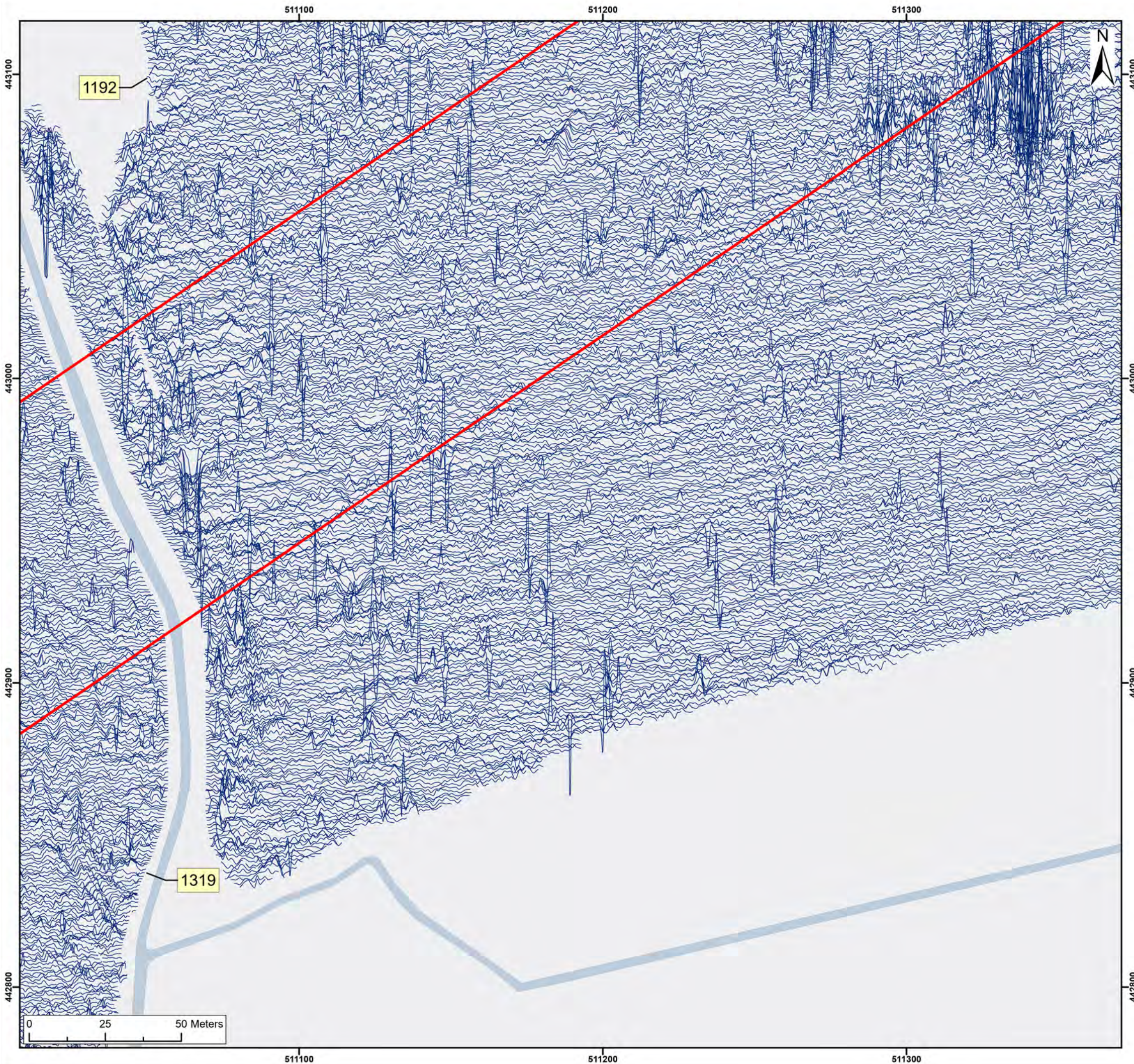
Figure:22-7-135 Drawing No: PB2340-AOC-ZZ-ZZ-DR-Z-0135

Co-ordinate system: British National Grid	Page Size: A3	Scale: 1:1,250
----------------------------------------------	------------------	-------------------

Project: Dogger Bank South Offshore Wind Farms	Report: Archaeological Geophysical Survey Report
------------------------------------------------------	--------------------------------------------------------



SX	P08	25/10/2024	Draft	SO	AG	JL
SUI	REV	DATE	DESCRIPTION	DRW	CHK	APR
Title: <div>Archive XY Trace Plot: 1192</div>						
Figure:22-7-136		Drawing No: PB2340-AOC-ZZ-ZZ-DR-Z-0136				
Co-ordinate system: British National Grid			Page Size: A3	Scale: 1:1,250		
Project: Dogger Bank South Offshore Wind Farms			Report: Archaeological Geophysical Survey Report			



Legend:
 Onshore Development Area

50nT
-50nT

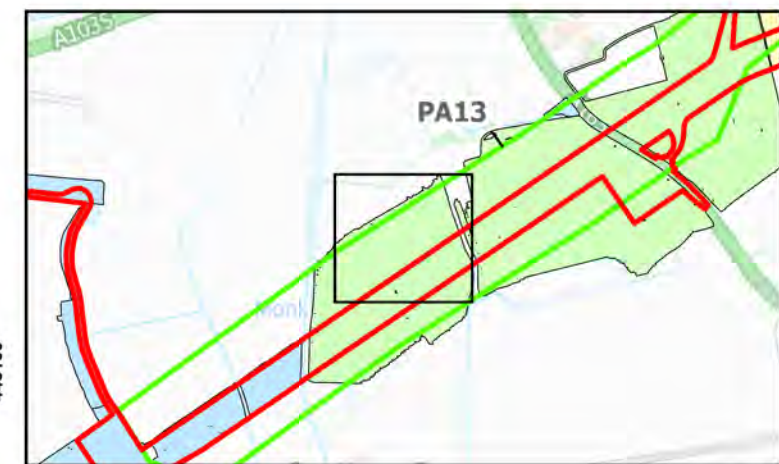
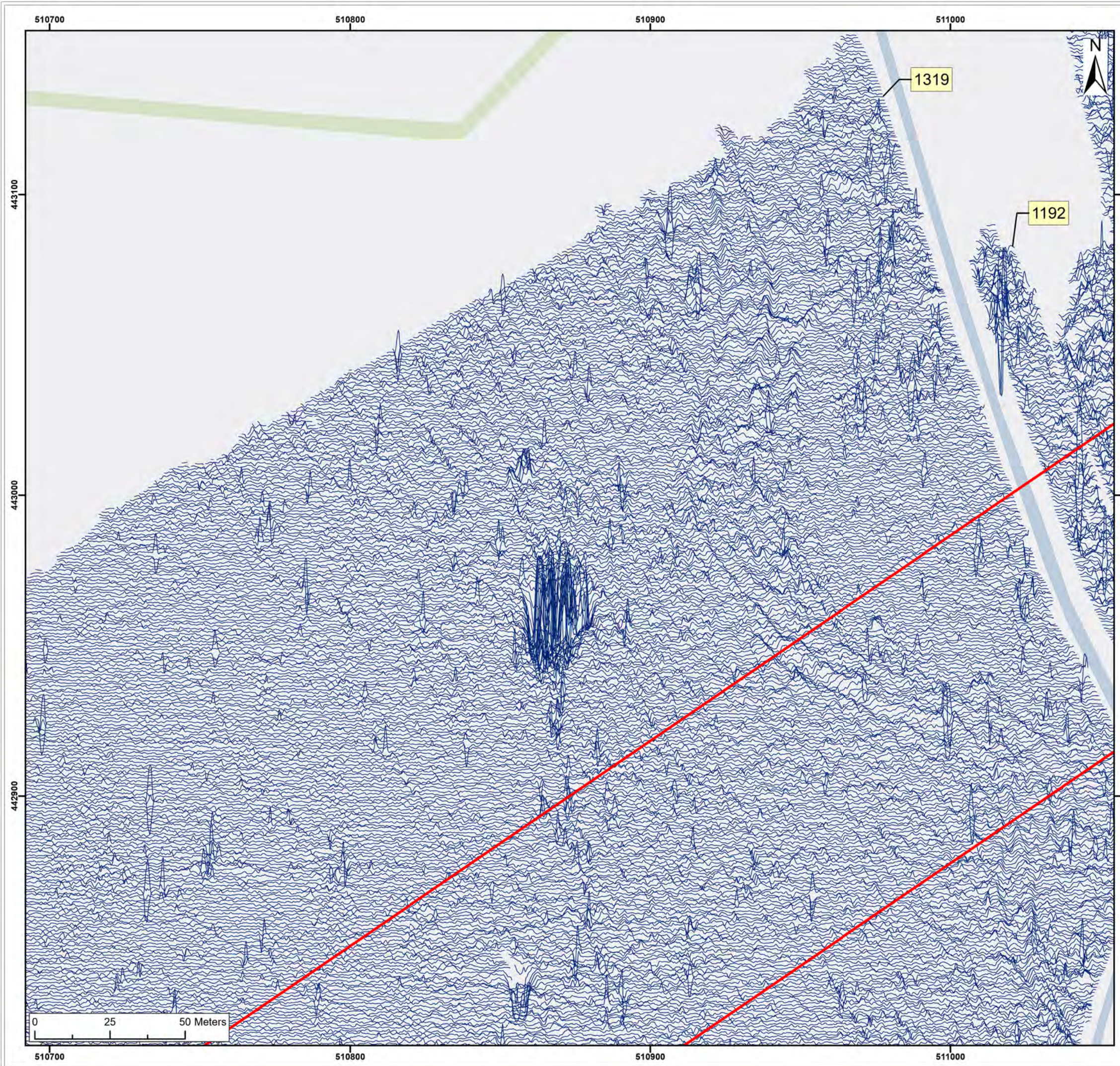
SX	P08	25/10/2024	Draft	SO	AG	JL
SUI	REV	DATE	DESCRIPTION	DRW	CHK	APR

Title:
Archive XY Trace Plot:
1192

Figure:22-7-137 Drawing No: PB2340-AOC-ZZ-ZZ-DR-Z-0137

Co-ordinate system: British National Grid	Page Size: A3	Scale: 1:1,250
----------------------------------------------	------------------	-------------------

Project: Dogger Bank South Offshore Wind Farms	Report: Archaeological Geophysical Survey Report
------------------------------------------------------	--------------------------------------------------------



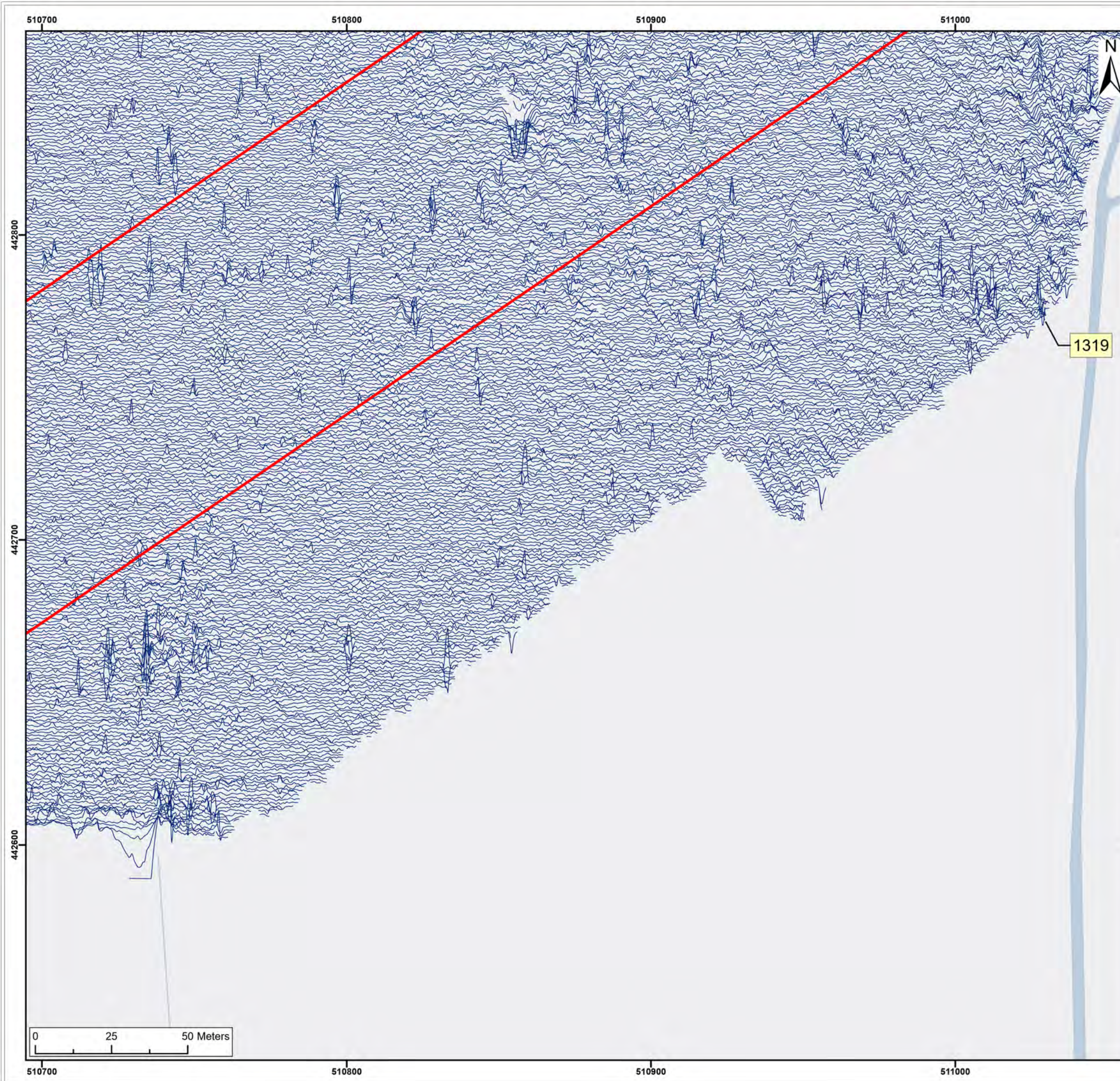
Legend:

Onshore Development Area

50nT

-50nT

SX	P08	25/10/2024	Draft	SO	AG	JL
SUI	REV	DATE	DESCRIPTION	DRW	CHK	APR
Title: <div>Archive XY Trace Plot: 1319</div>						
Figure:22-7-138		Drawing No: PB2340-AOC-ZZ-ZZ-DR-Z-0138				
Co-ordinate system: British National Grid			Page Size: A3	Scale: 1:1,250		
Project: <div>Dogger Bank South Offshore Wind Farms</div>			Report: <div>Archaeological Geophysical Survey Report</div>			



Legend:

Onshore Development Area

50nT

-50nT

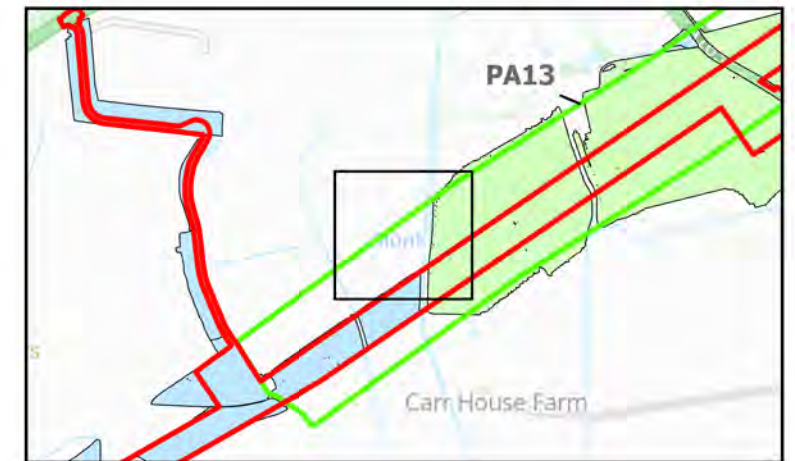
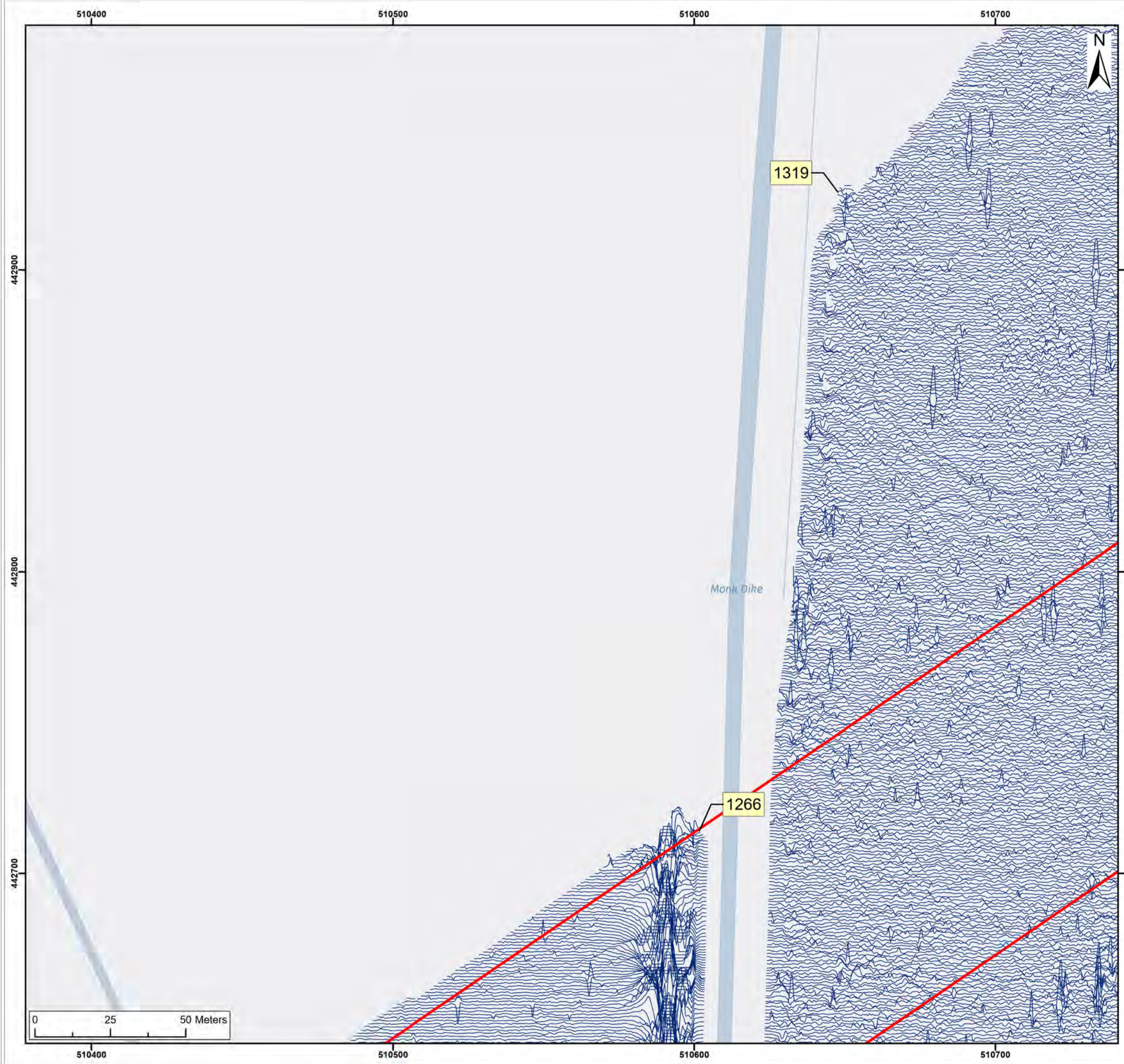
SX	P08	25/10/2024	Draft	SO	AG	JL
SUI	REV	DATE	DESCRIPTION	DRW	CHK	APR

Title: Archive XY Trace Plot:
1319

Figure:22-7-139 Drawing No: PB2340-AOC-ZZ-ZZ-DR-Z-0139

Co-ordinate system: British National Grid	Page Size: A3	Scale: 1:1,250
----------------------------------------------	------------------	-------------------

Project: Dogger Bank South Offshore Wind Farms	Report: Archaeological Geophysical Survey Report
------------------------------------------------------	--------------------------------------------------------



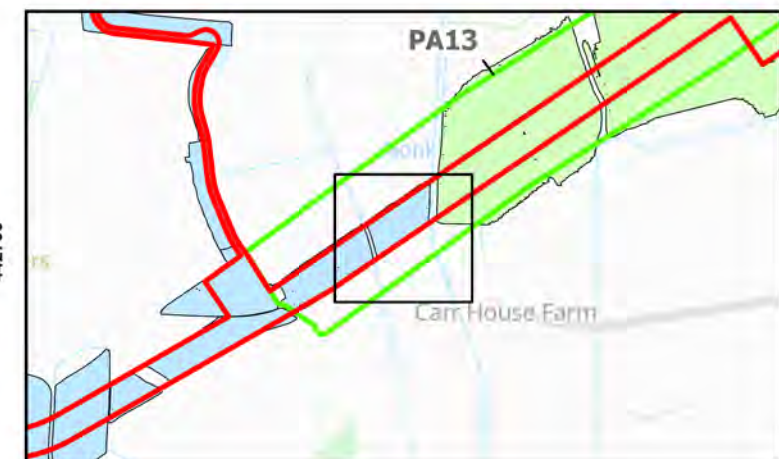
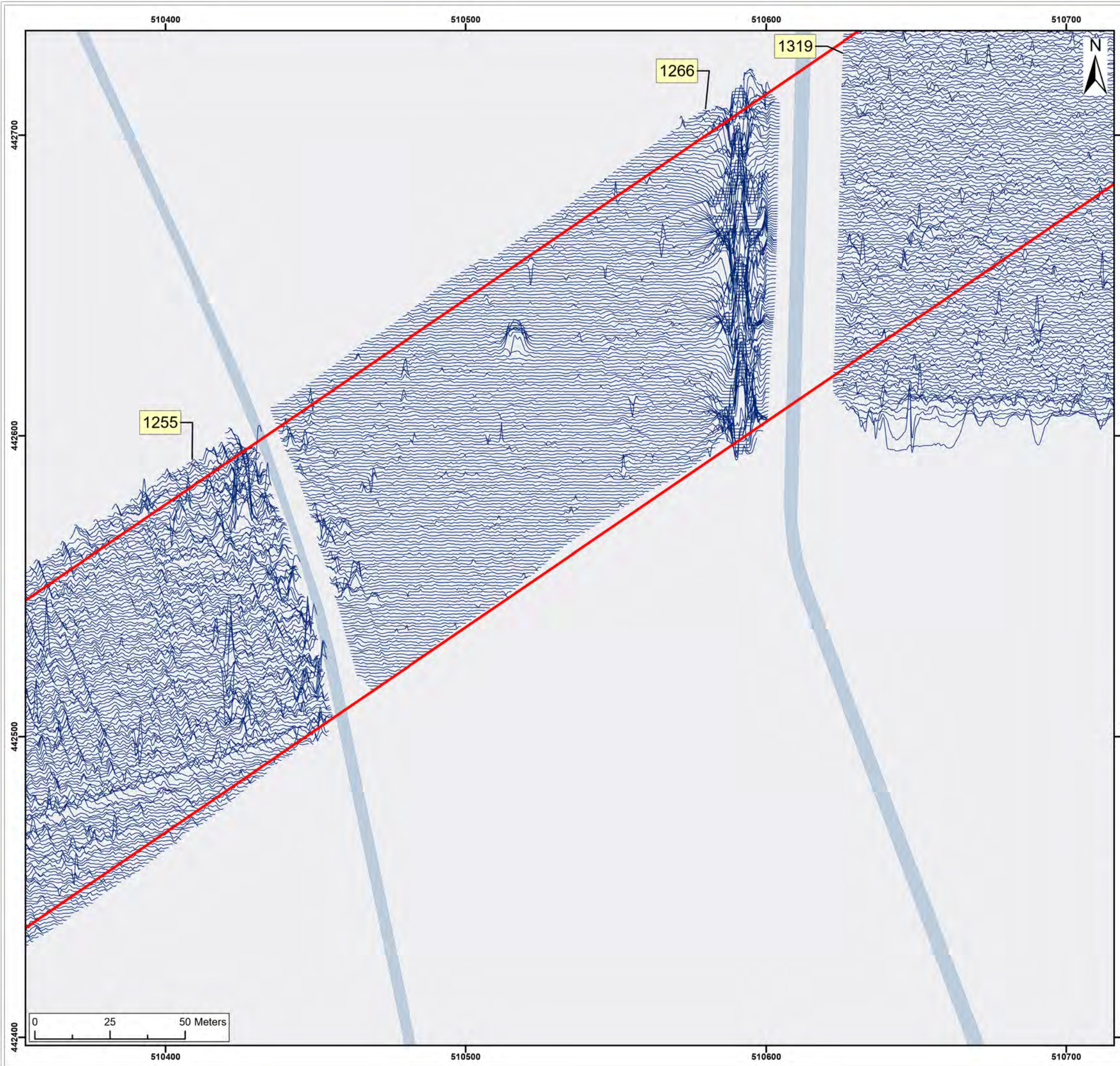
Legend:

Onshore Development Area

50nT

-50nT

SX	P08	25/10/2024	Draft	SO	AG	JL
SUI	REV	DATE	DESCRIPTION	DRW	CHK	APR
Title: Archive XY Trace Plot: 1319, 1266						
Figure:22-7-140		Drawing No: PB2340-AOC-ZZ-ZZ-DR-Z-0140				
Co-ordinate system: British National Grid			Page Size: A3	Scale: 1:1,250		
Project: Dogger Bank South Offshore Wind Farms			Report: Archaeological Geophysical Survey Report			



Legend:
 Onshore Development Area

50nT
-50nT

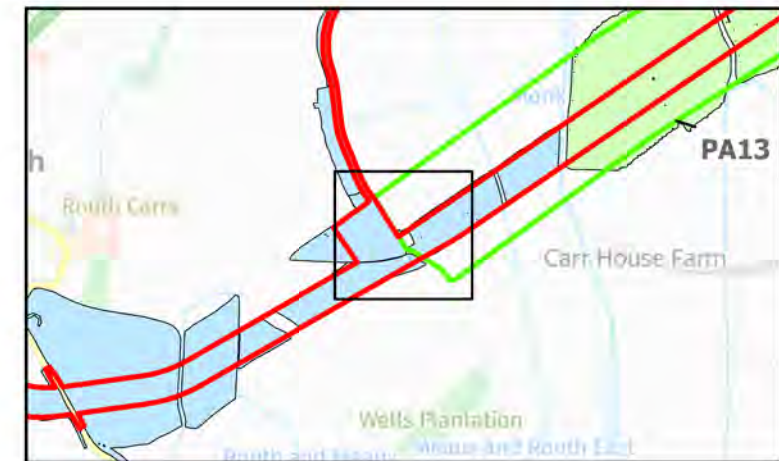
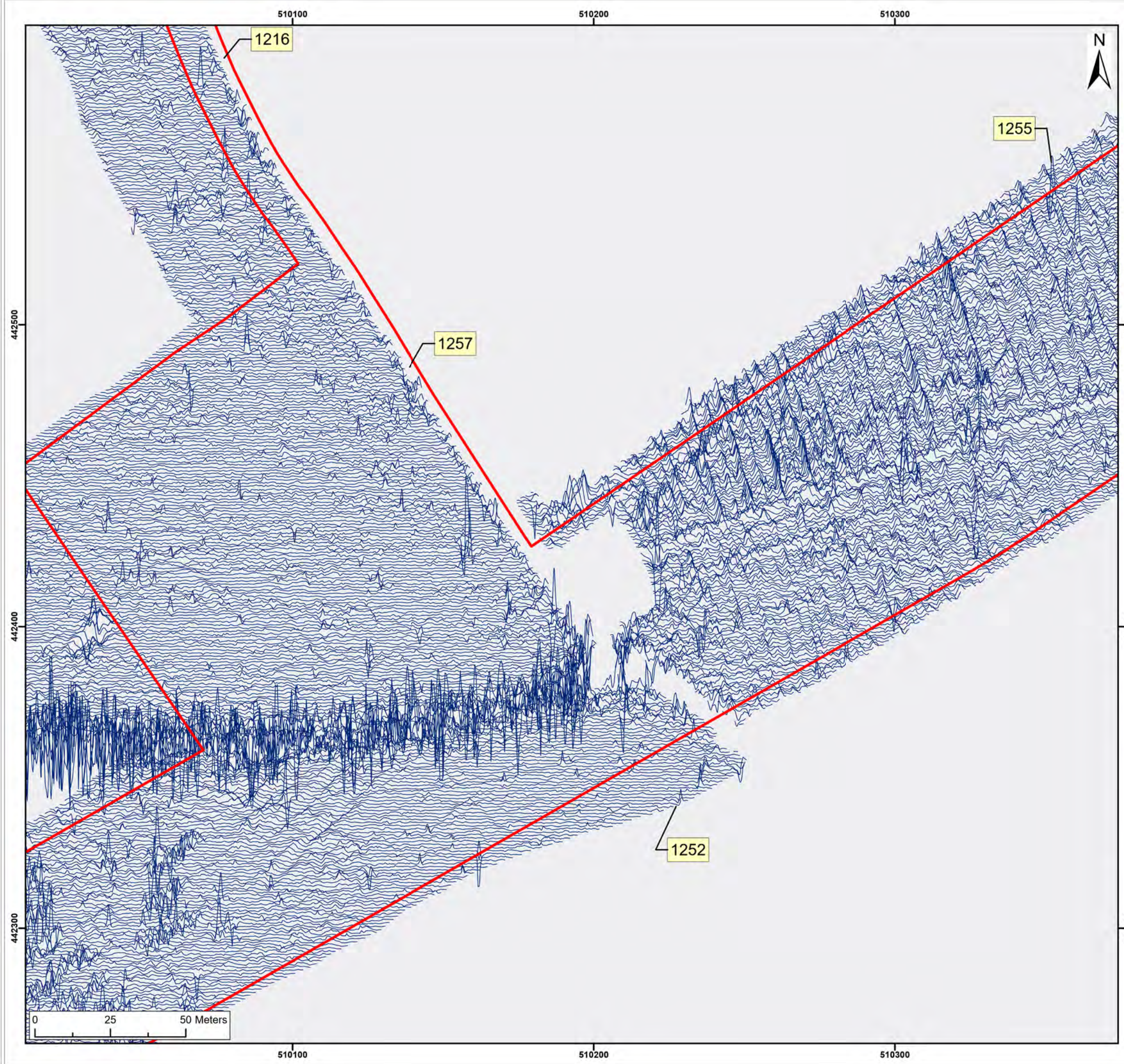
SX	P08	25/10/2024	Draft	SO	AG	JL
SUI	REV	DATE	DESCRIPTION	DRW	CHK	APR

Title:
Archive XY Trace Plot:
1319, 1266

Figure:22-7-141 Drawing No: PB2340-AOC-ZZ-ZZ-DR-Z-0141

Co-ordinate system: British National Grid	Page Size: A3	Scale: 1:1,250
----------------------------------------------	------------------	-------------------

Project: Dogger Bank South Offshore Wind Farms	Report: Archaeological Geophysical Survey Report
------------------------------------------------------	--------------------------------------------------------



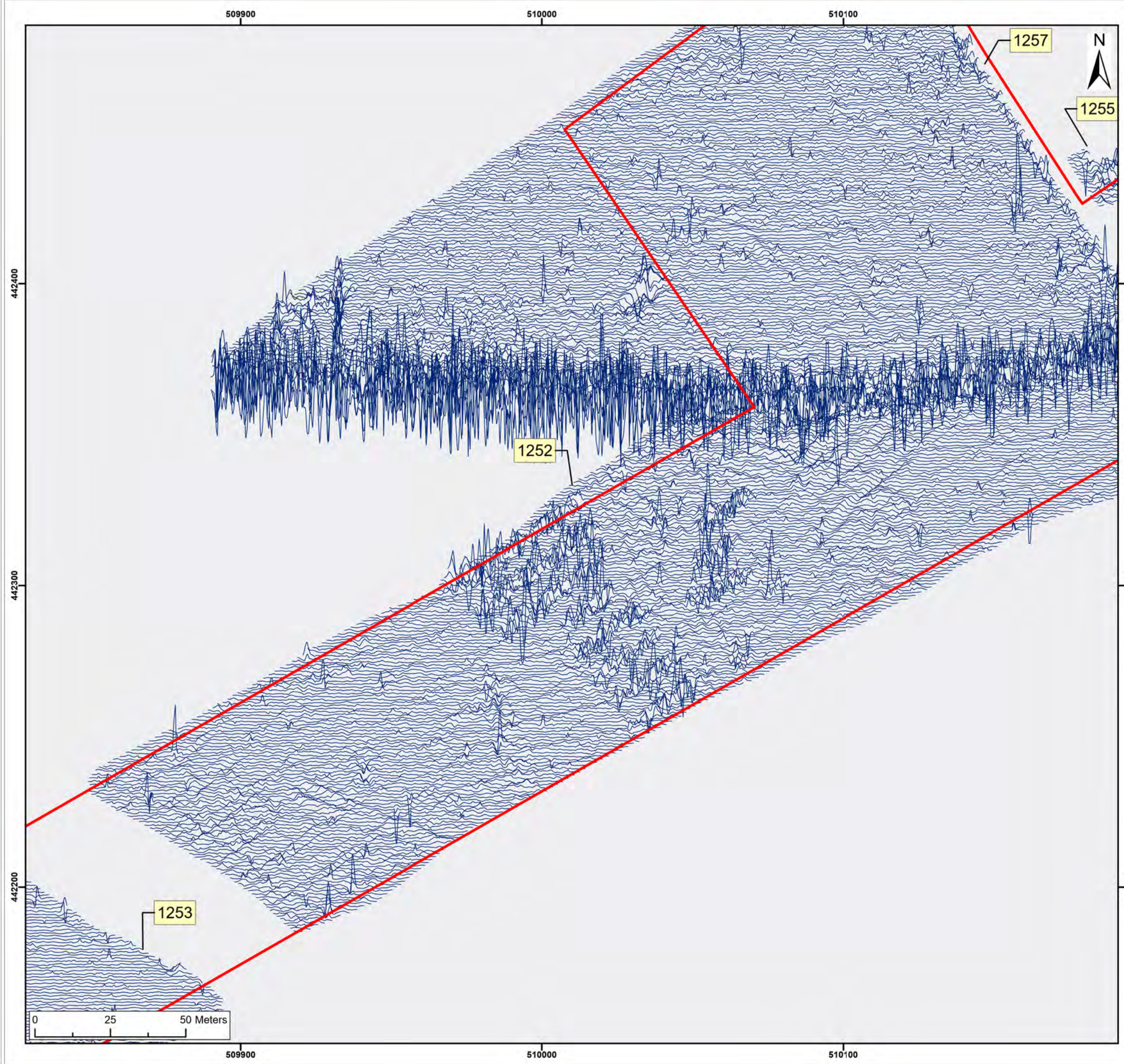
Legend:

Onshore Development Area

50nT

-50nT

SX	P08	25/10/2024	Draft		SO	AG	JL
SUI	REV	DATE	DESCRIPTION		DRW	CHK	APR
Title: Archive XY Trace Plot: 1255, 1257, 1252							
Figure:22-7-142		Drawing No: PB2340-AOC-ZZ-ZZ-DR-Z-0142					
Co-ordinate system: British National Grid				Page Size: A3	Scale: 1:1,250		
Project: Dogger Bank South Offshore Wind Farms				Report: Archaeological Geophysical Survey Report			



Routh Carrs
Carr House Farm
Wells Plantation
Routh and Meaux
Routh and Meaux
Routh and Meaux

Legend:

Onshore Development Area

50nT
-50nT

SX	P08	25/10/2024	Draft	SO	AG	JL
SUI	REV	DATE	DESCRIPTION	DRW	CHK	APR

Title:

Archive XY Trace Plot:
1255, 1257, 1252

Figure:22-7-143

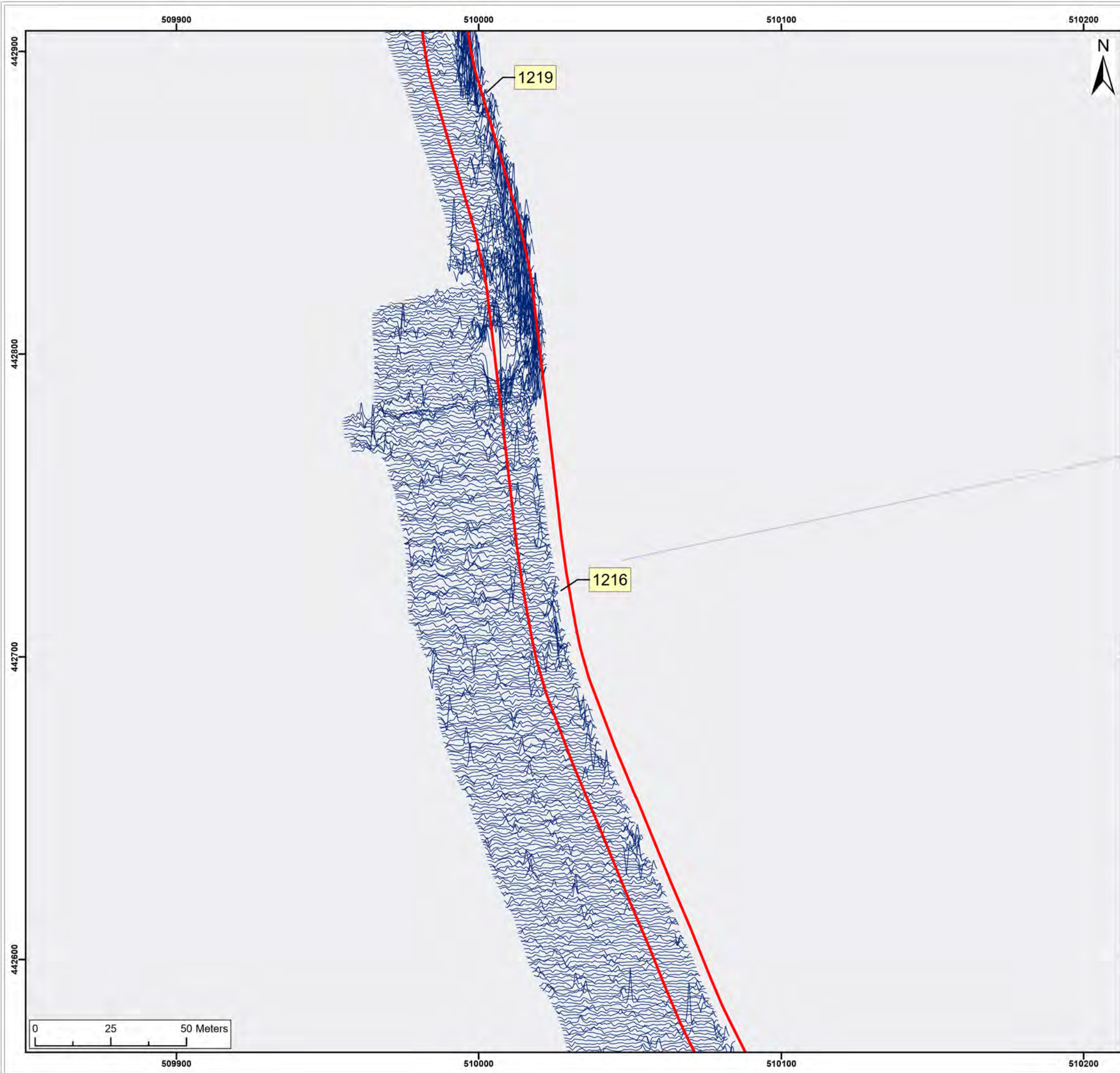
Drawing No: PB2340-AOC-ZZ-ZZ-DR-Z-0143

Co-ordinate system: British National Grid	Page Size: A3	Scale: 1:1,250
----------------------------------------------	------------------	-------------------

Project: Dogger Bank South Offshore Wind Farms	Report: Archaeological Geophysical Survey Report
------------------------------------------------------	--------------------------------------------------------

Royal HaskoningDHV
Enhancing Society Together

DBS
Offshore Wind



Legend:

Onshore Development Area

50nT

-50nT

SX	P08	25/10/2024	Draft	SO	AG	JL
SUI	REV	DATE	DESCRIPTION	DRW	CHK	APR

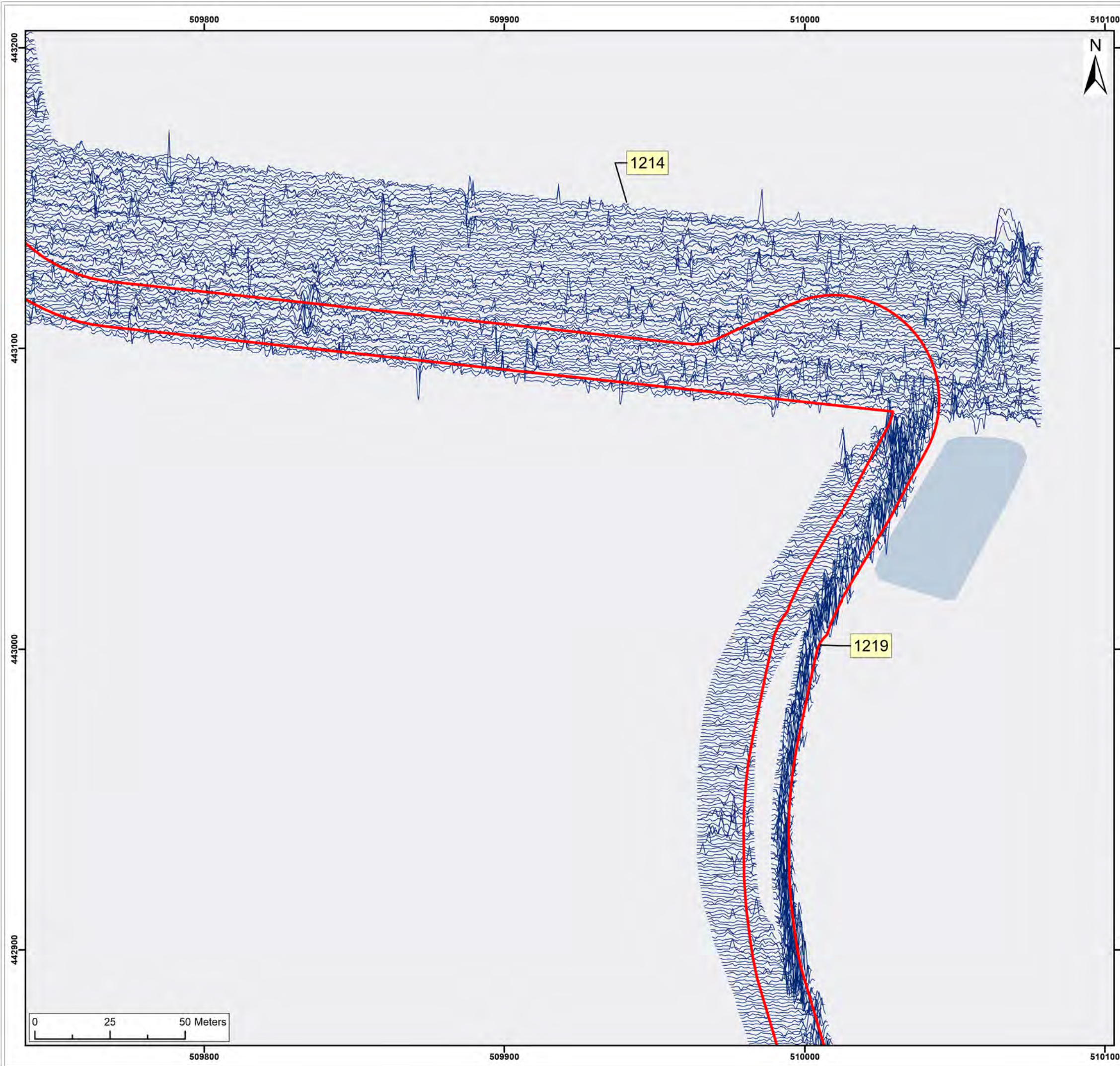
Title:

Archive XY Trace Plot:
1216

Figure:22-7-144 Drawing No: PB2340-AOC-ZZ-ZZ-DR-Z-0144

Co-ordinate system: British National Grid	Page Size: A3	Scale: 1:1,250
----------------------------------------------	------------------	-------------------

Project: Dogger Bank South Offshore Wind Farms	Report: Archaeological Geophysical Survey Report
------------------------------------------------------	--------------------------------------------------------



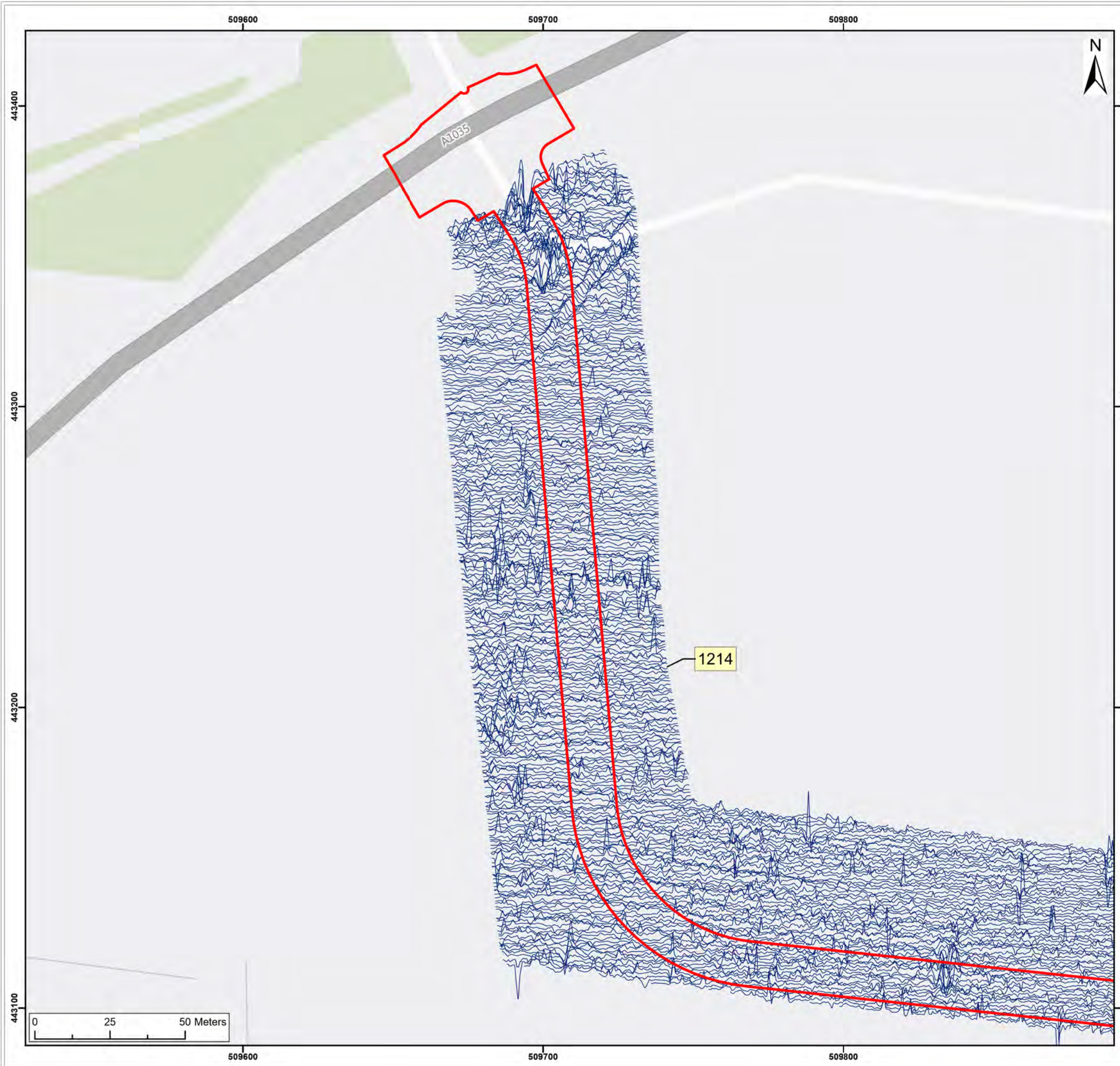
Legend:

Onshore Development Area

50nT

-50nT

SX	P08	25/10/2024	Draft	SO	AG	JL
SUI	REV	DATE	DESCRIPTION	DRW	CHK	APR
Title: Archive XY Trace Plot: 1214, 1219						
Figure:22-7-145		Drawing No: PB2340-AOC-ZZ-ZZ-DR-Z-0145				
Co-ordinate system: British National Grid			Page Size: A3	Scale: 1:1,250		
Project: Dogger Bank South Offshore Wind Farms			Report: Archaeological Geophysical Survey Report			



Legend:
 Onshore Development Area



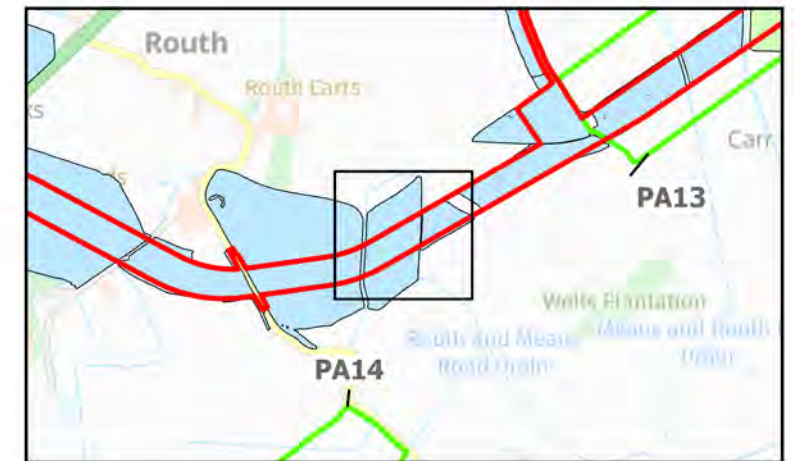
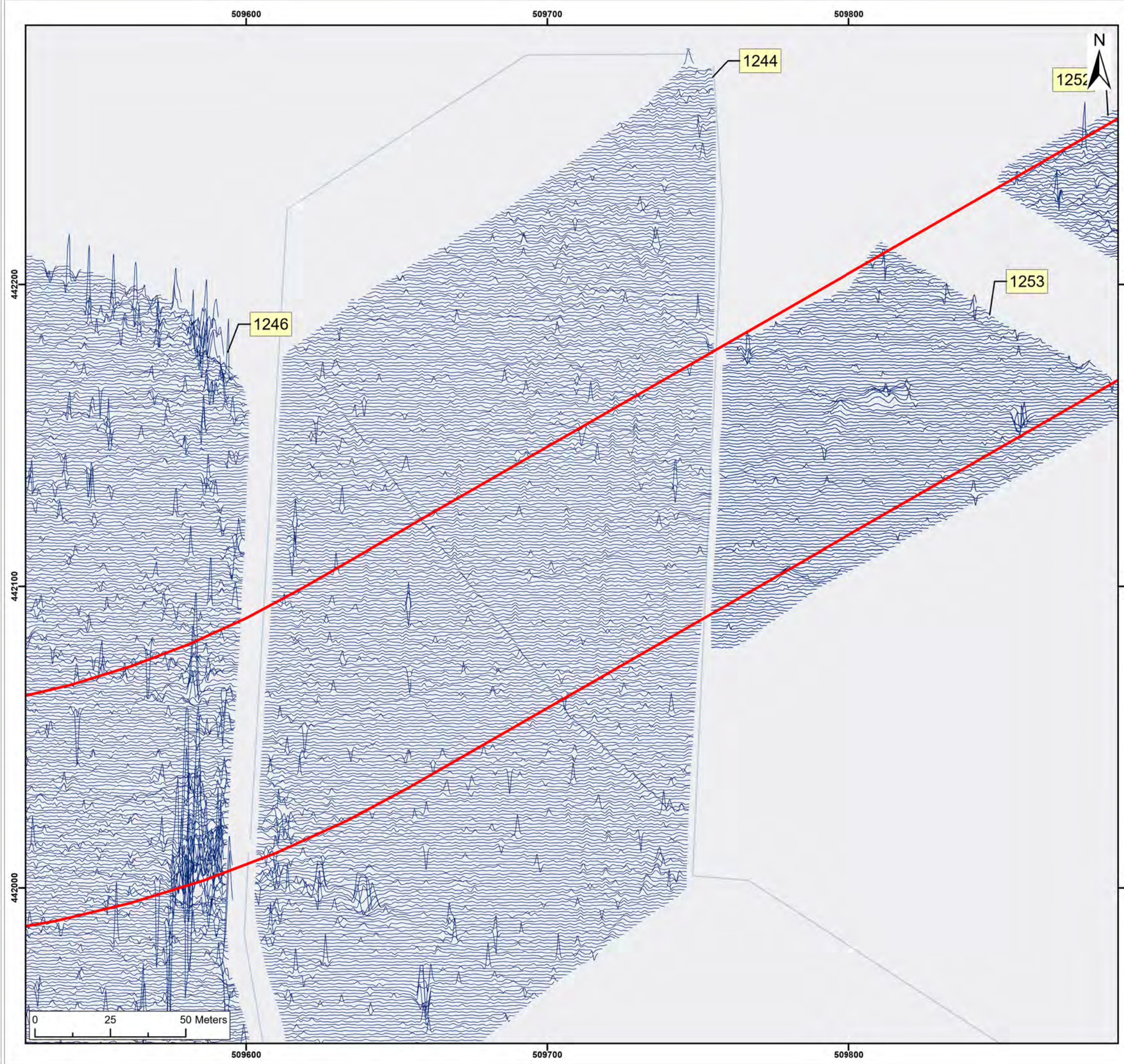
SX	P08	25/10/2024	Draft		SO	AG	JL
SUI	REV	DATE	DESCRIPTION		DRW	CHK	APR

Title:
Archive XY Trace Plot:
1214

Figure:22-7-146 Drawing No: PB2340-AOC-ZZ-ZZ-DR-Z-0146

Co-ordinate system: British National Grid	Page Size: A3	Scale: 1:1,250
----------------------------------------------	------------------	-------------------

Project: Dogger Bank South Offshore Wind Farms	Report: Archaeological Geophysical Survey Report
------------------------------------------------------	--------------------------------------------------------



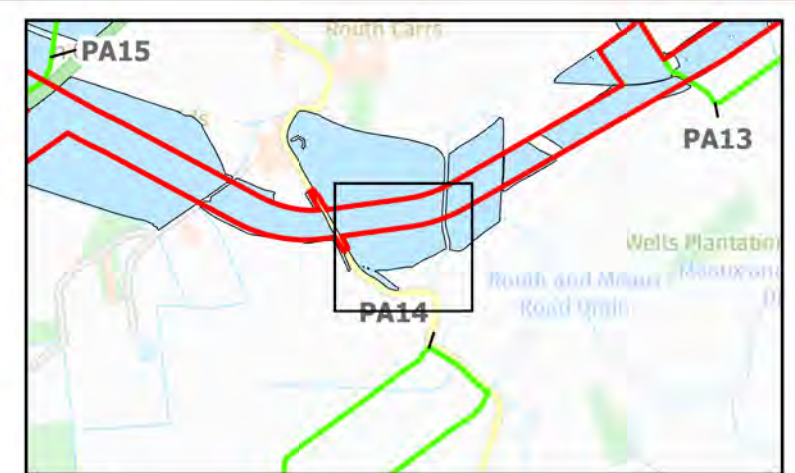
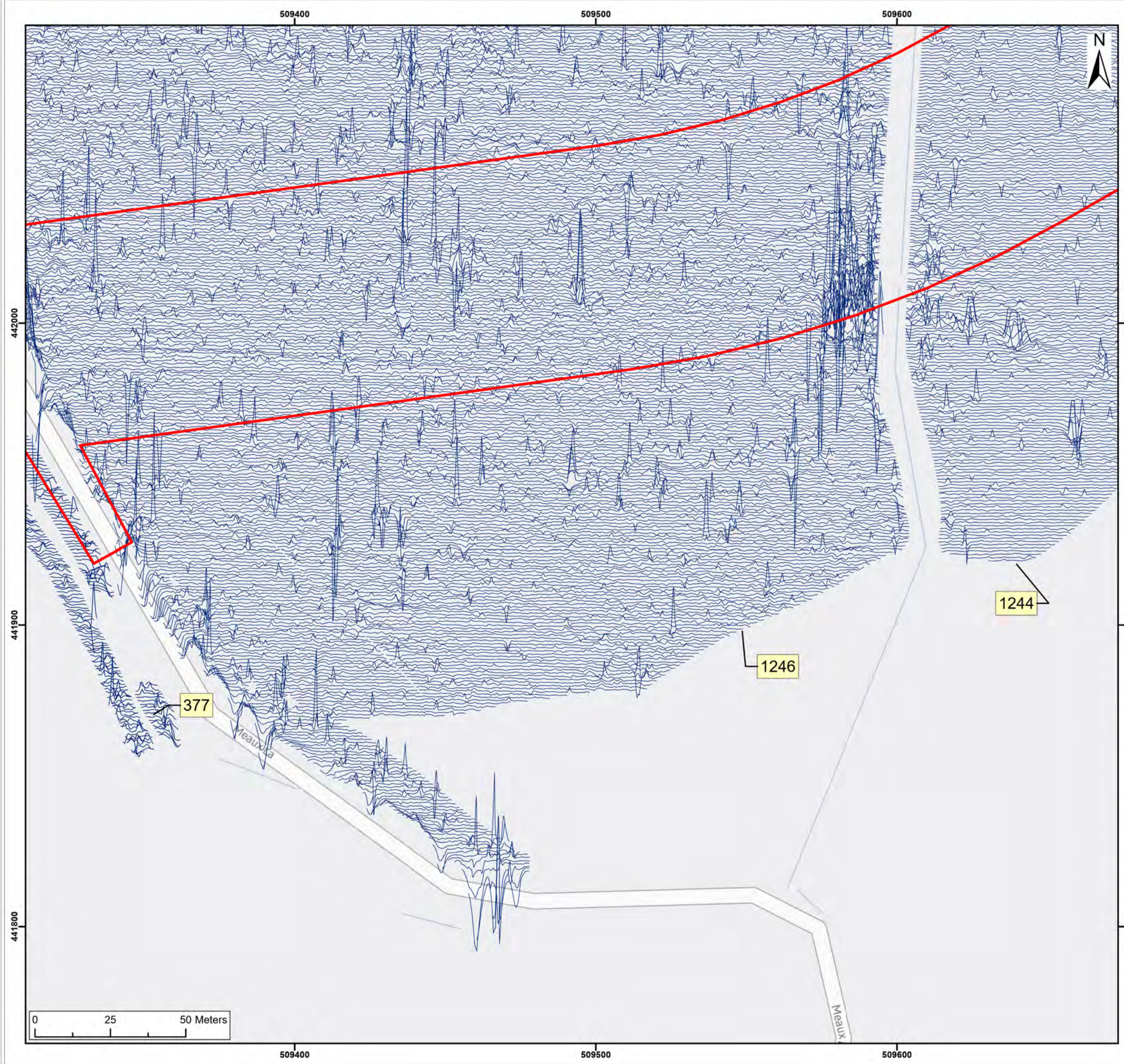
Legend:

Onshore Development Area

50nT

-50nT

SX	P08	25/10/2024	Draft	SO	AG	JL
SUI	REV	DATE	DESCRIPTION	DRW	CHK	APR
Title: Archive XY Trace Plot: 1253, 1244, 1246						
Figure:22-7-147		Drawing No: PB2340-AOC-ZZ-ZZ-DR-Z-0147				
Co-ordinate system: British National Grid			Page Size: A3	Scale: 1:1,250		
Project: Dogger Bank South Offshore Wind Farms			Report: Archaeological Geophysical Survey Report			



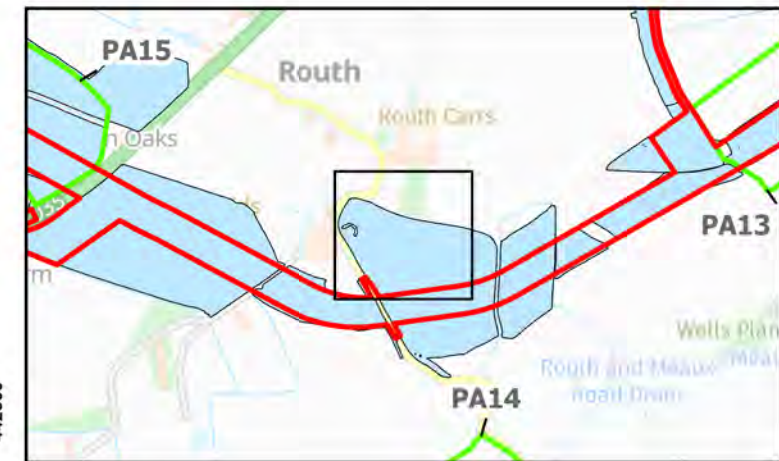
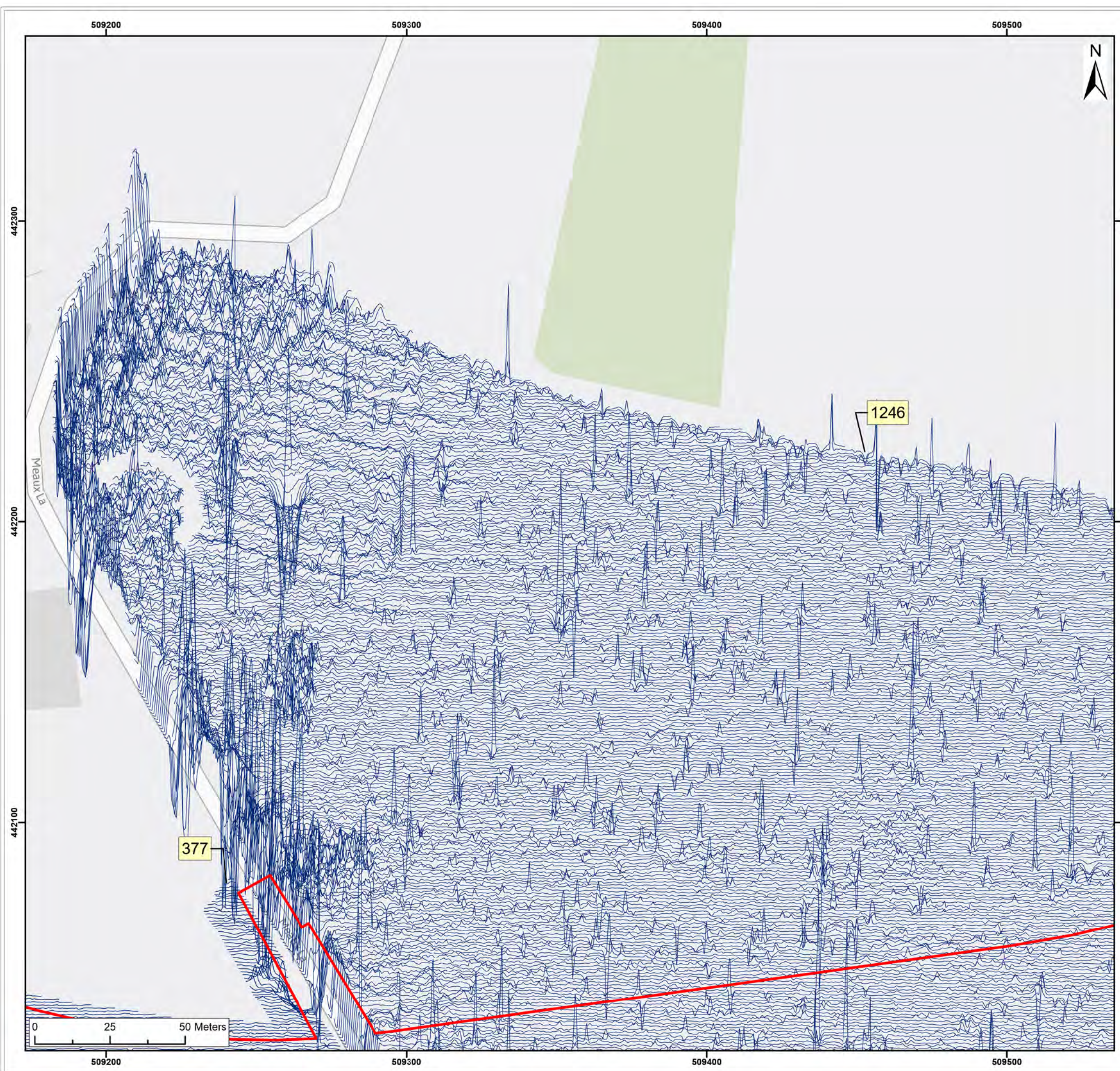
Legend:

Onshore Development Area

50nT

-50nT

SX	P08	25/10/2024	Draft		SO	AG	JL
SUI	REV	DATE	DESCRIPTION		DRW	CHK	APR
Title: Archive XY Trace Plot: 1244, 1246							
Figure:22-7-148		Drawing No: PB2340-AOC-ZZ-ZZ-DR-Z-0148					
Co-ordinate system: British National Grid				Page Size: A3	Scale: 1:1,250		
Project: Dogger Bank South Offshore Wind Farms				Report: Archaeological Geophysical Survey Report			



Legend:

Onshore Development Area

50nT

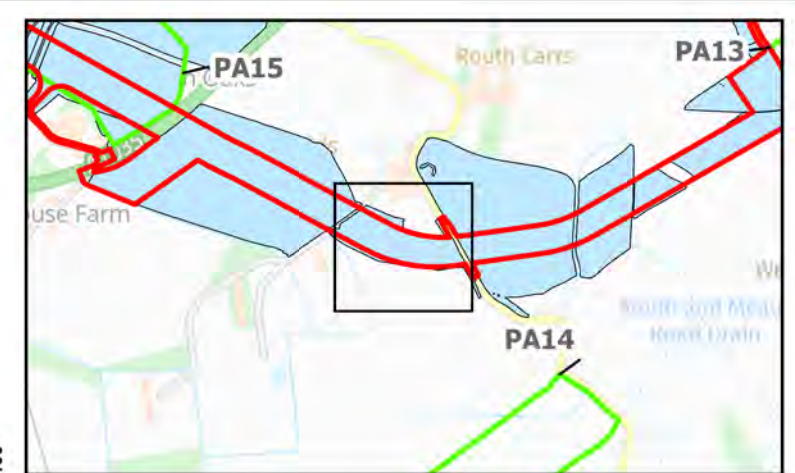
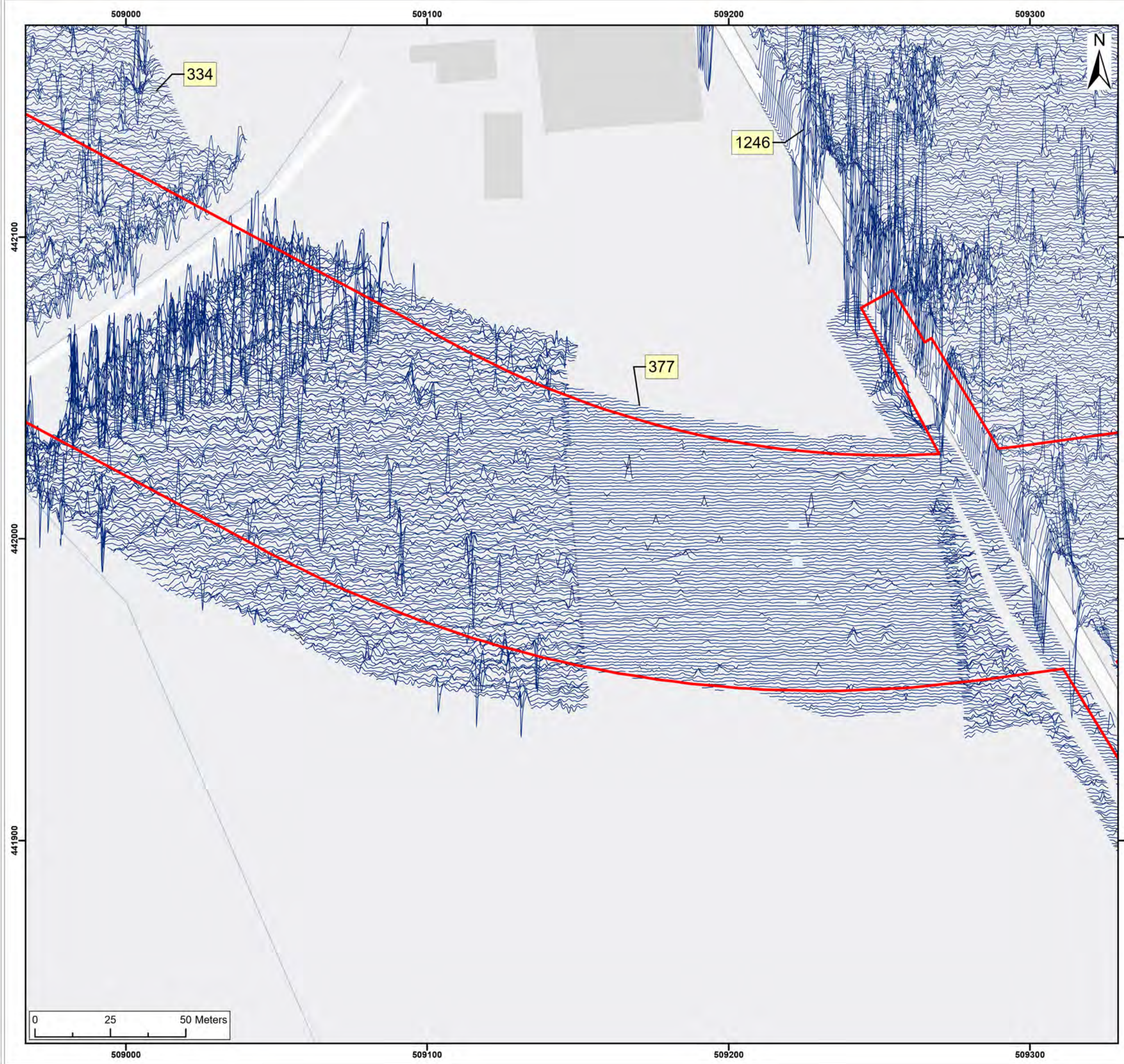
-50nT

SX	P08	25/10/2024	Draft	SO	AG	JL
SUI	REV	DATE	DESCRIPTION	DRW	CHK	APR

Title:

Archive XY Trace Plot:
1246

Figure:22-7-149		Drawing No: PB2340-AOC-ZZ-ZZ-DR-Z-0149	
Co-ordinate system: British National Grid		Page Size: A3	Scale: 1:1,250
Project: Dogger Bank South Offshore Wind Farms		Report: Archaeological Geophysical Survey Report	



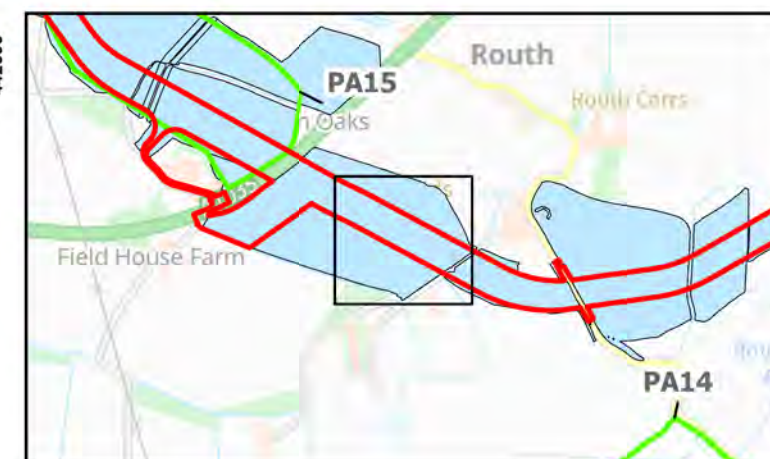
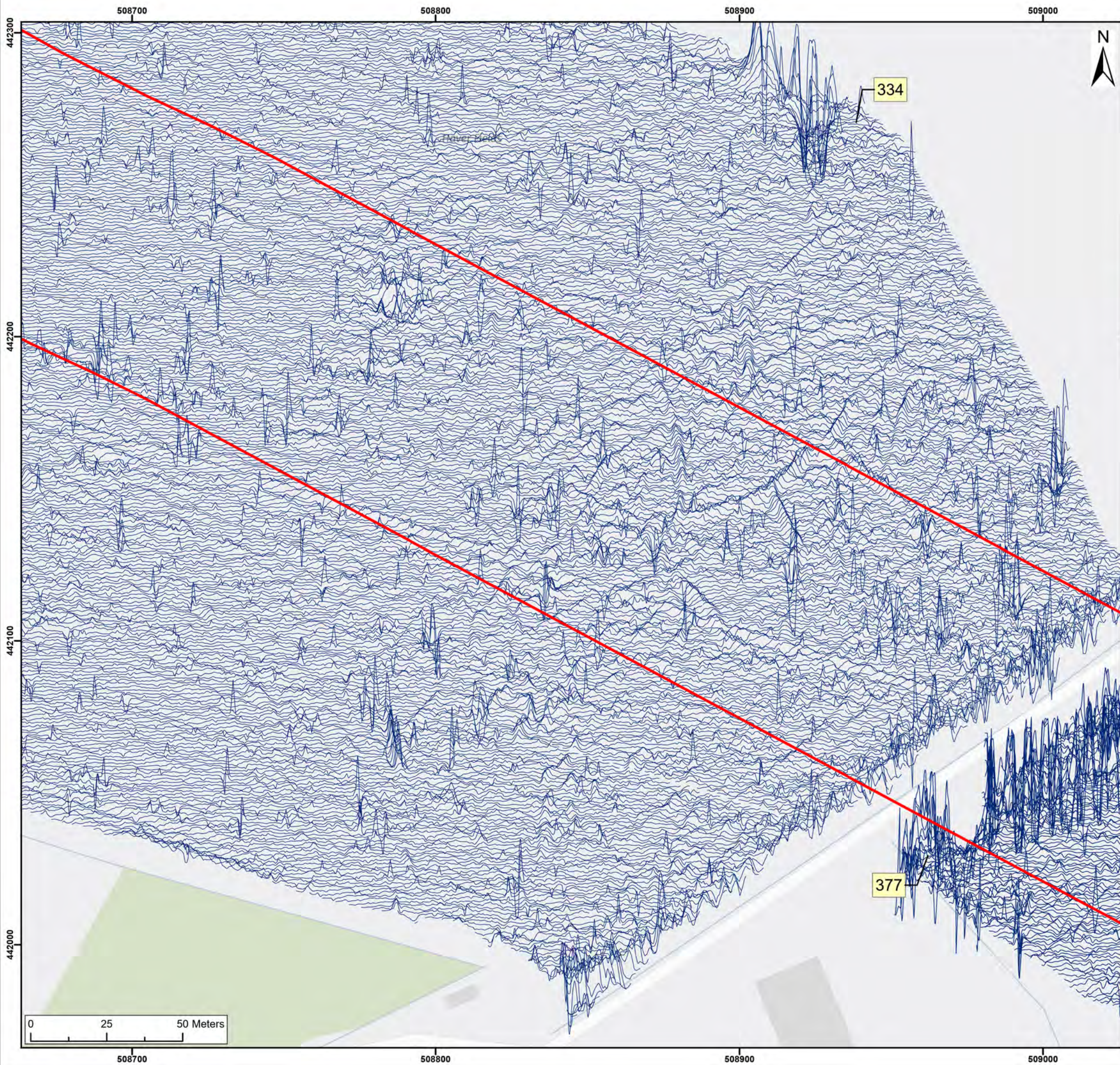
Legend:

Onshore Development Area

50nT

-50nT

SX	P08	25/10/2024	Draft	SO	AG	JL
SUI	REV	DATE	DESCRIPTION	DRW	CHK	APR
Title: Archive XY Trace Plot: 1246, 377						
Figure:22-7-150		Drawing No: PB2340-AOC-ZZ-ZZ-DR-Z-0150				
Co-ordinate system: British National Grid			Page Size: A3	Scale: 1:1,250		
Project: Dogger Bank South Offshore Wind Farms			Report: Archaeological Geophysical Survey Report			



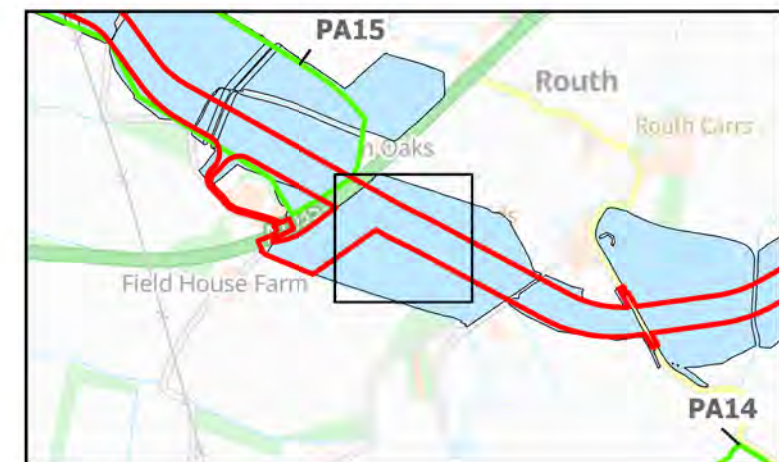
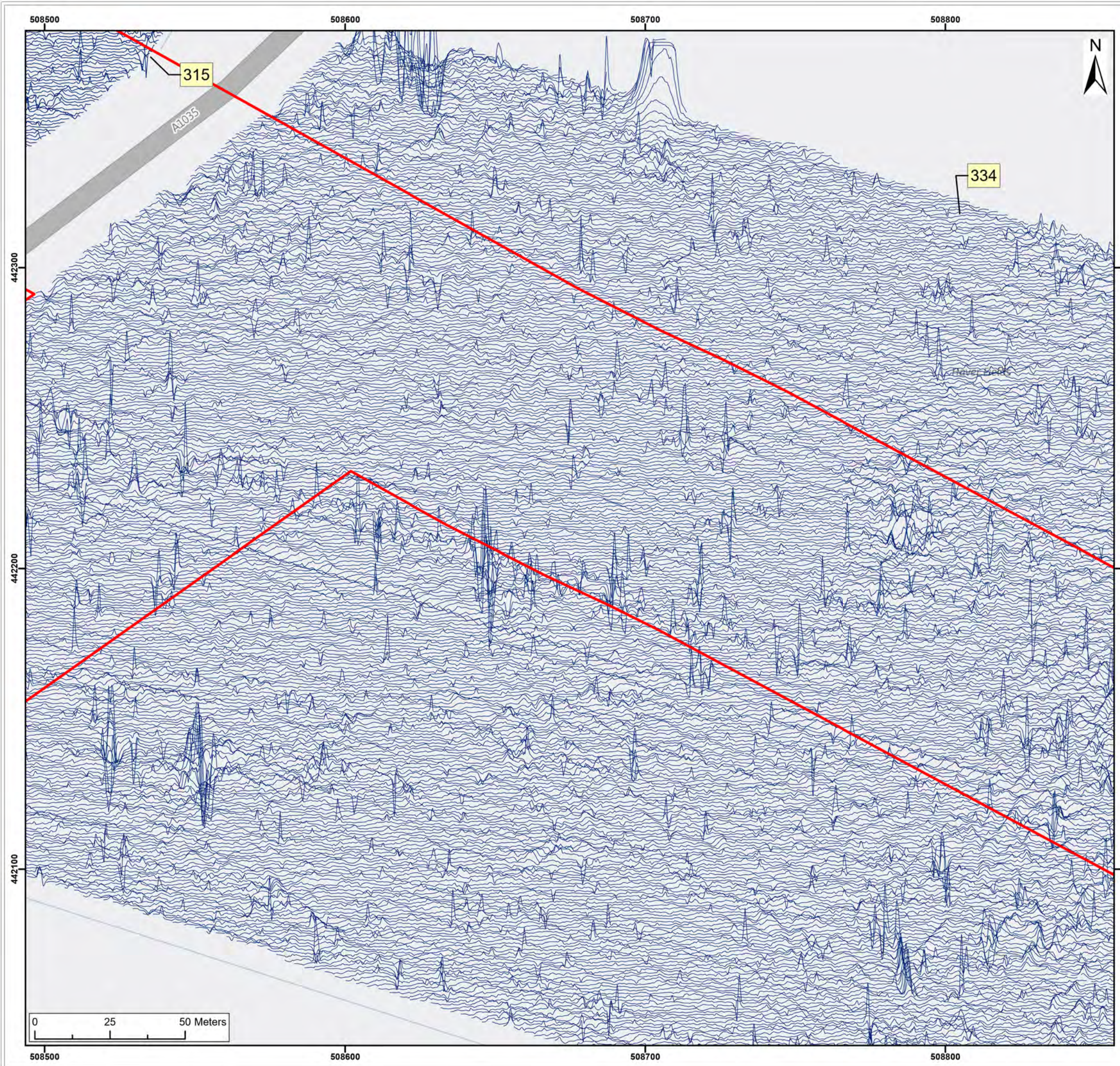
Legend:

Onshore Development Area

50nT

-50nT

SX	P08	25/10/2024	Draft	SO	AG	JL
SUI	REV	DATE	DESCRIPTION	DRW	CHK	APP
Title: Archive XY Trace Plot: 337, 334						
Figure:22-7-151		Drawing No: PB2340-AOC-ZZ-ZZ-DR-Z-0151				
Co-ordinate system: British National Grid			Page Size: A3	Scale: 1:1,250		
Project: Dogger Bank South Offshore Wind Farms			Report: Archaeological Geophysical Survey Report			



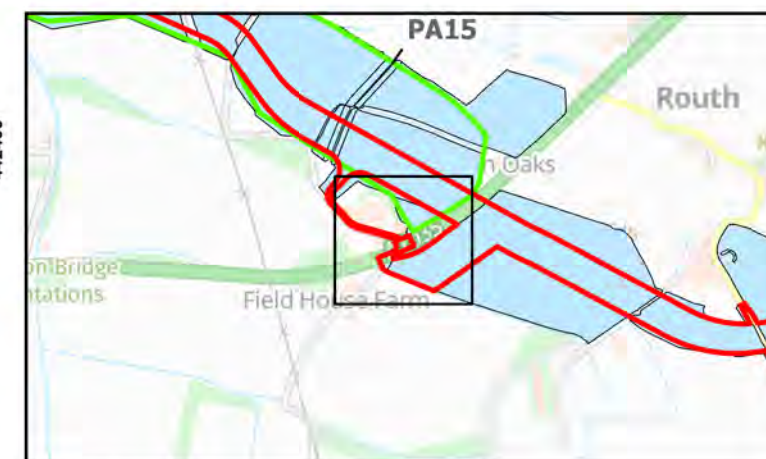
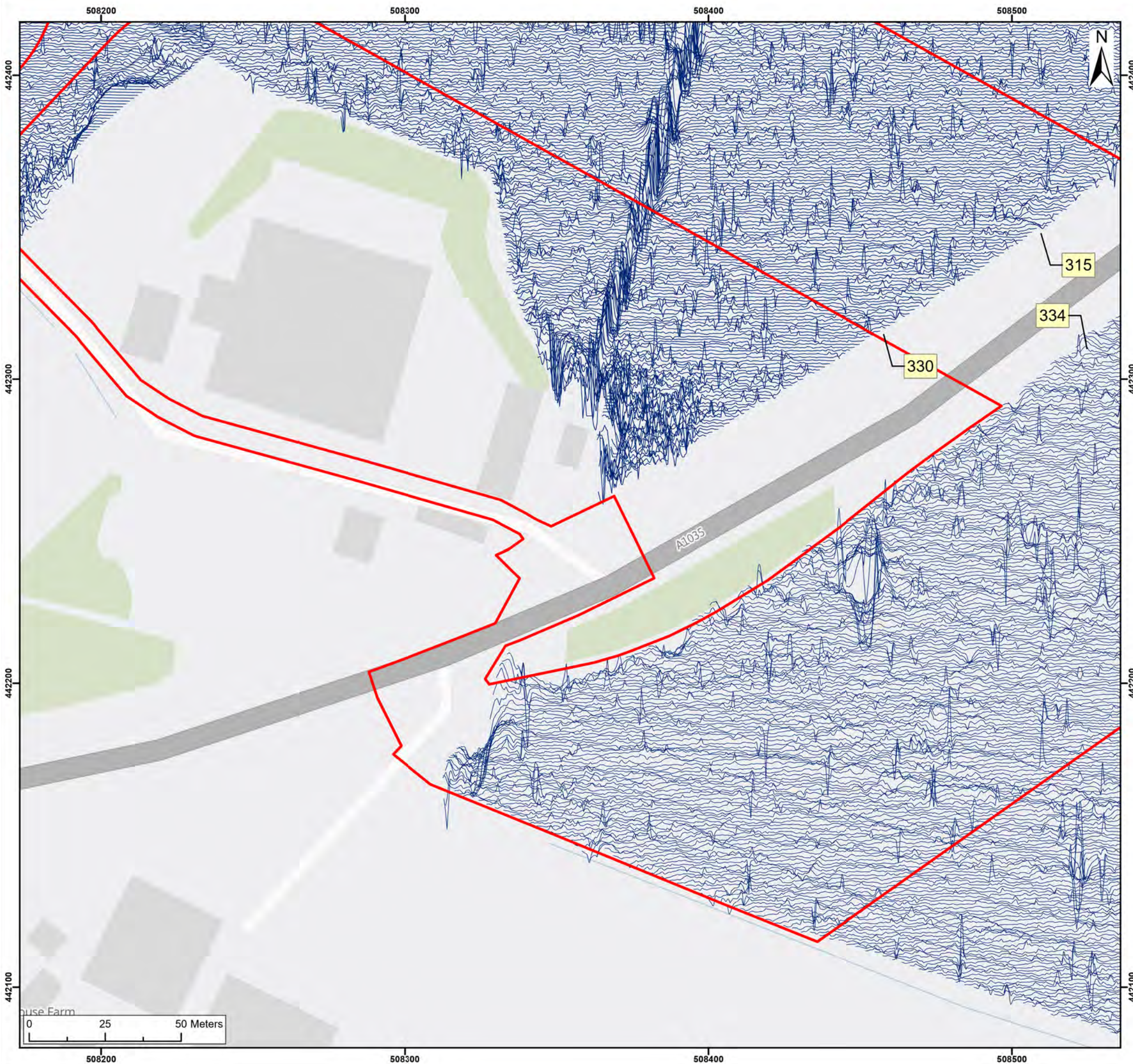
Legend:

Onshore Development Area

50nT

-50nT

SX	P08	25/10/2024	Draft	SO	AG	JL
SUI	REV	DATE	DESCRIPTION	DRW	CHK	APR
Title: <div>Archive XY Trace Plot: 334</div>						
Figure:22-7-152		Drawing No: PB2340-AOC-ZZ-ZZ-DR-Z-0152				
Co-ordinate system: British National Grid			Page Size: A3	Scale: 1:1,250		
Project: <div>Dogger Bank South Offshore Wind Farms</div>			Report: <div>Archaeological Geophysical Survey Report</div>			



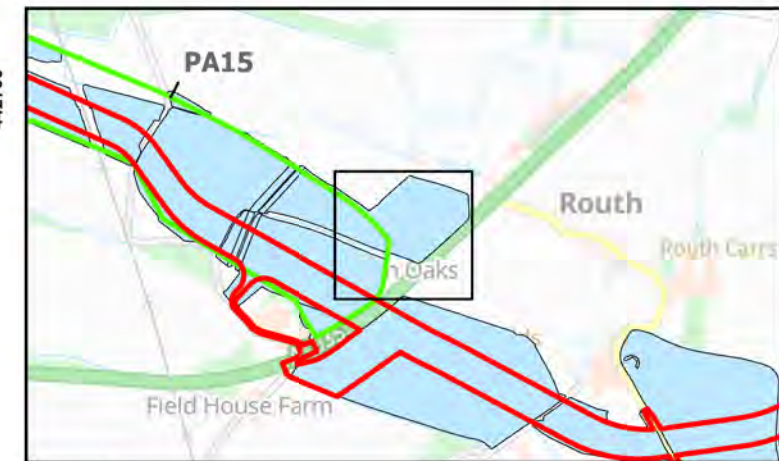

Legend:

Onshore Development Area

50nT

-50nT

SX	P08	25/10/2024	Draft	SO	AG	JL
SUI	REV	DATE	DESCRIPTION	DRW	CHK	APP
Title: <div>Archive XY Trace Plot: 334, 330, 315</div>						
Figure:22-7-153		Drawing No: PB2340-AOC-ZZ-ZZ-DR-Z-0153				
Co-ordinate system: British National Grid			Page Size: A3	Scale: 1:1,250		
Project: Dogger Bank South Offshore Wind Farms			Report: Archaeological Geophysical Survey Report			



Legend:

Onshore Development Area

50nT


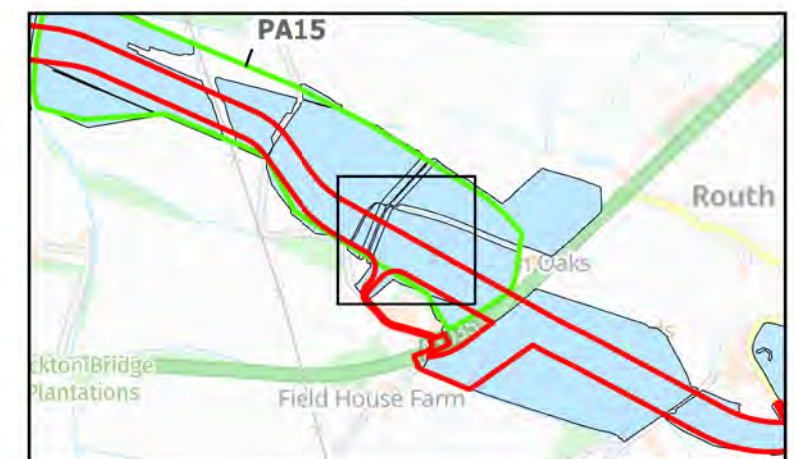
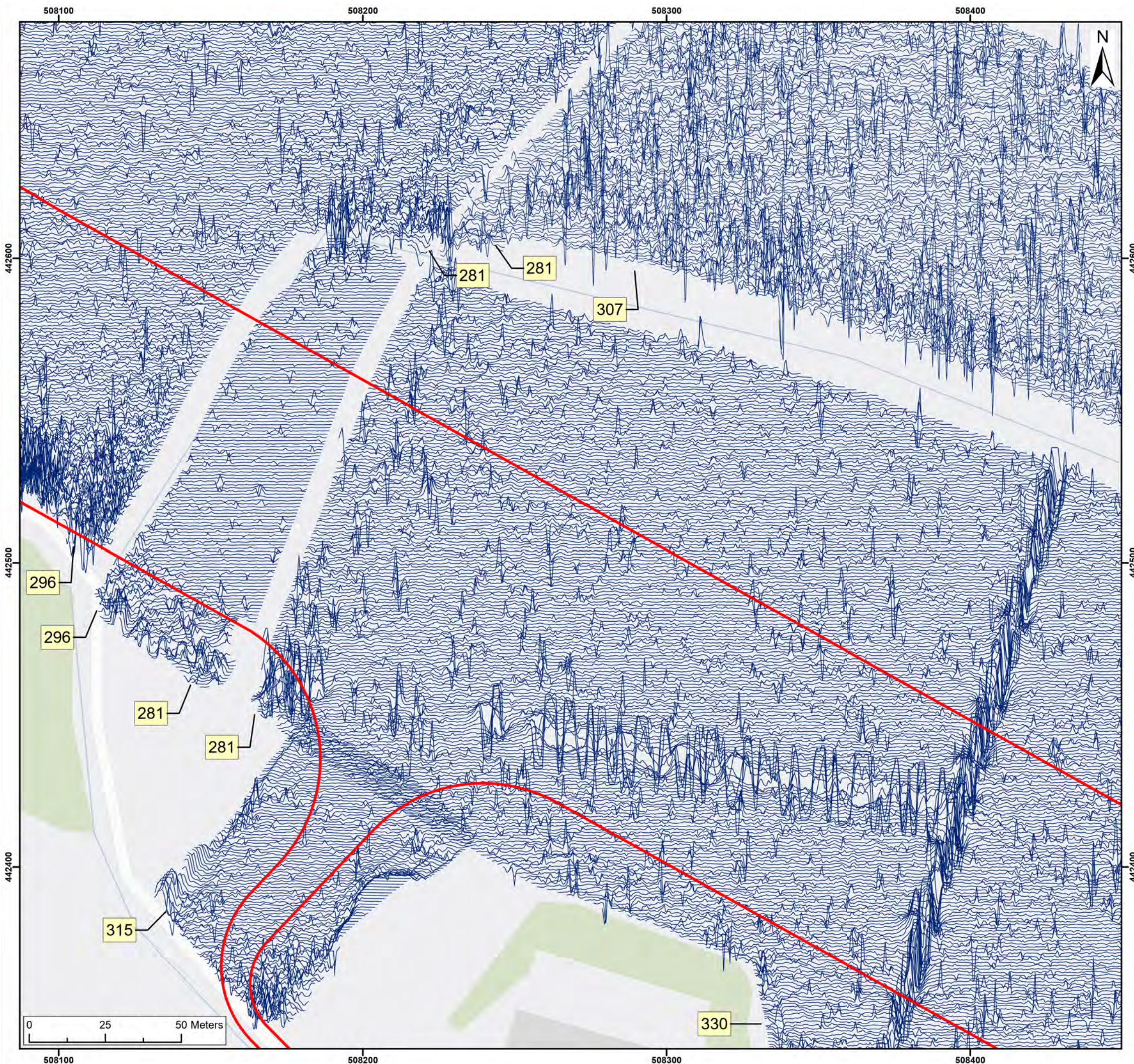
-50nT

SX	P08	25/10/2024	Draft	SO	AG	JL
SUI	REV	DATE	DESCRIPTION	DRW	CHK	APR

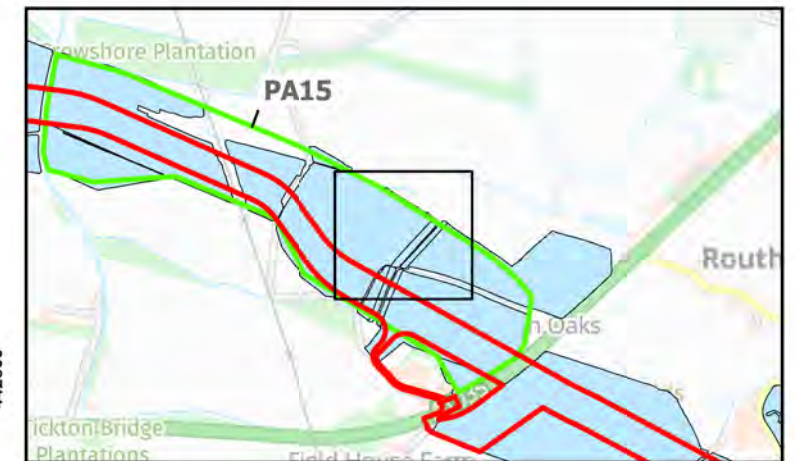
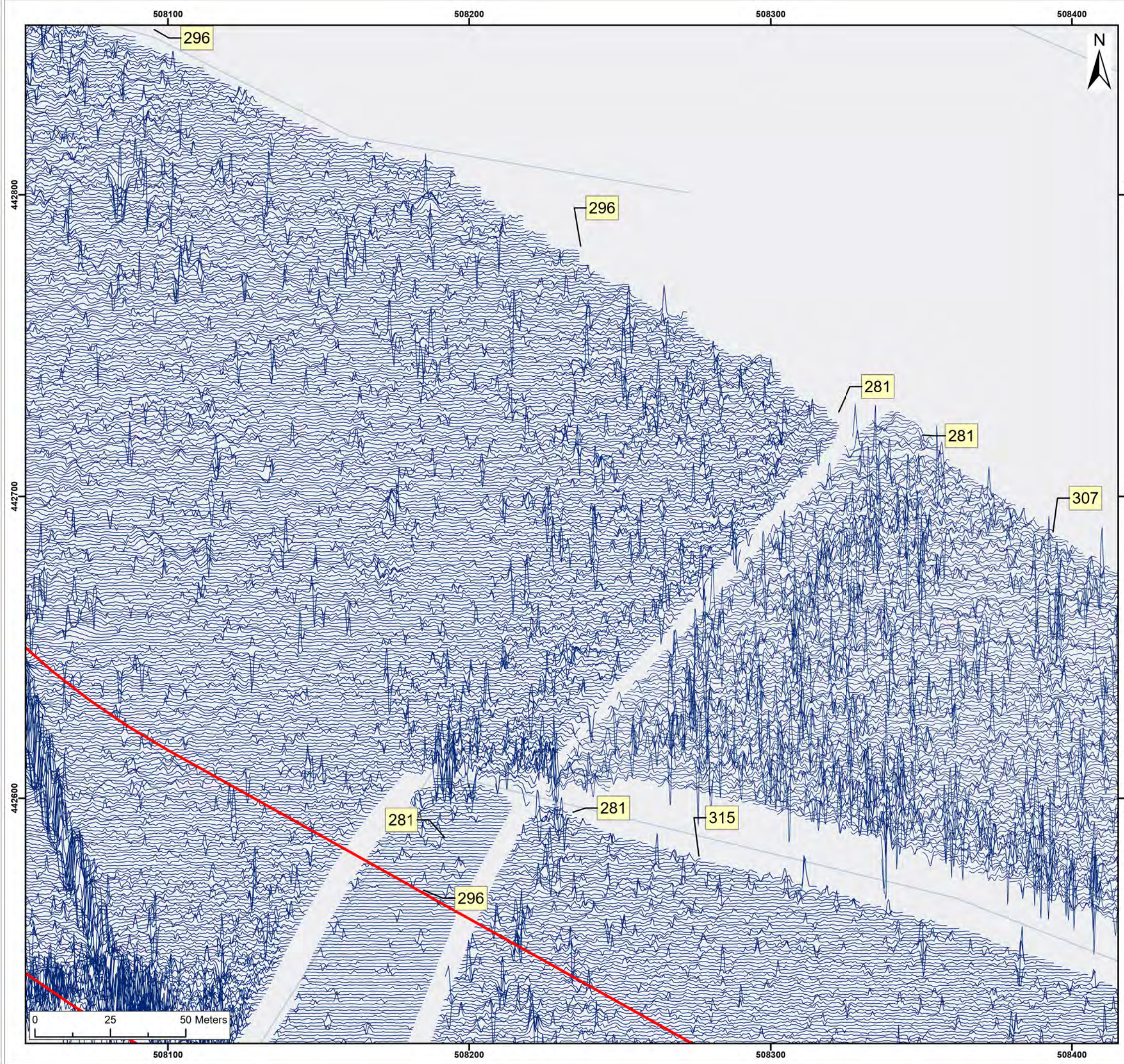
Title:

Archive XY Trace Plot:
315, 307

Figure:22-7-154	Drawing No: PB2340-AOC-ZZ-ZZ-DR-Z-0154		
Co-ordinate system: British National Grid		Page Size: A3	Scale: 1:1,250
Project: Dogger Bank South Offshore Wind Farms		Report: Archaeological Geophysical Survey Report	



SX	P08	25/10/2024	Draft		SO	AG	JL
SUI	REV	DATE	DESCRIPTION		DRW	CHK	APR
Title: Archive XY Trace Plot: 315, 307, 281							
Figure:22-7-155		Drawing No: PB2340-AOC-ZZ-ZZ-DR-Z-0155					
Co-ordinate system: British National Grid				Page Size: A3	Scale: 1:1,250		
Project: Dogger Bank South Offshore Wind Farms				Report: Archaeological Geophysical Survey Report			



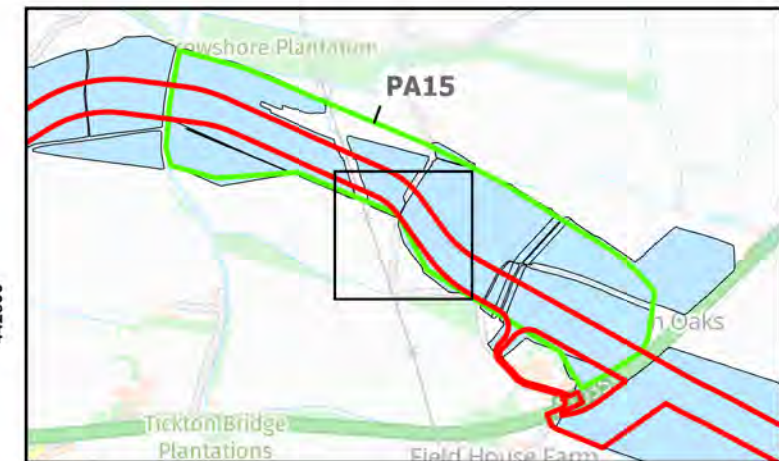
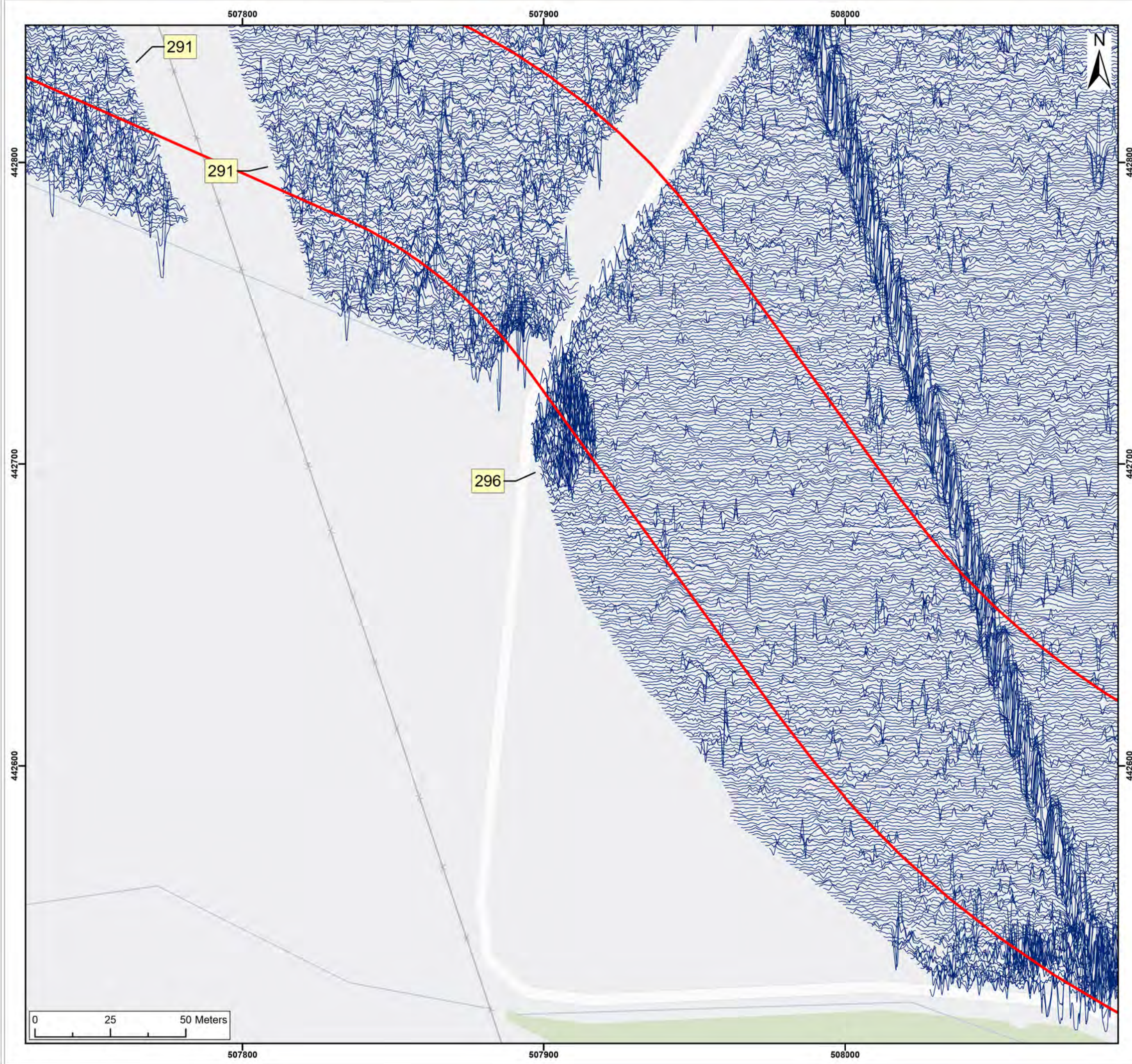
Legend:

Onshore Development Area

50nT

-50nT

SX	P08	25/10/2024	Draft	SO	AG	JL
SUI	REV	DATE	DESCRIPTION	DRW	CHK	APR
Title: <div>Archive XY Trace Plot: 296</div>						
Figure:22-7-156		Drawing No: PB2340-AOC-ZZ-ZZ-DR-Z-0156				
Co-ordinate system: British National Grid			Page Size: A3	Scale: 1:1,250		
Project: <div>Dogger Bank South Offshore Wind Farms</div>			Report: <div>Archaeological Geophysical Survey Report</div>			



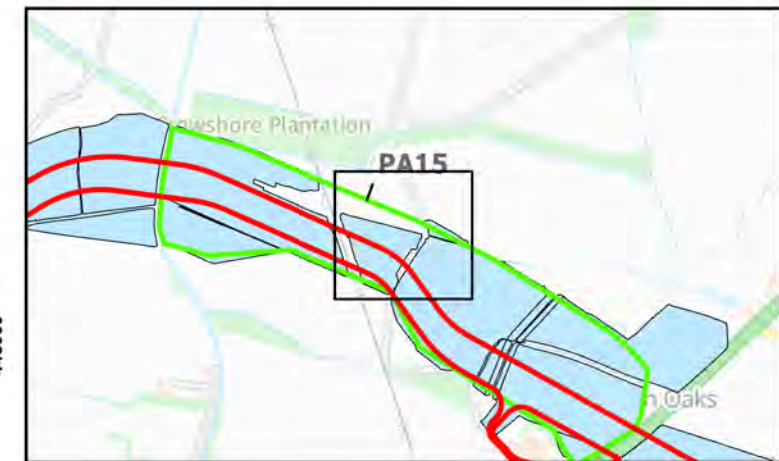
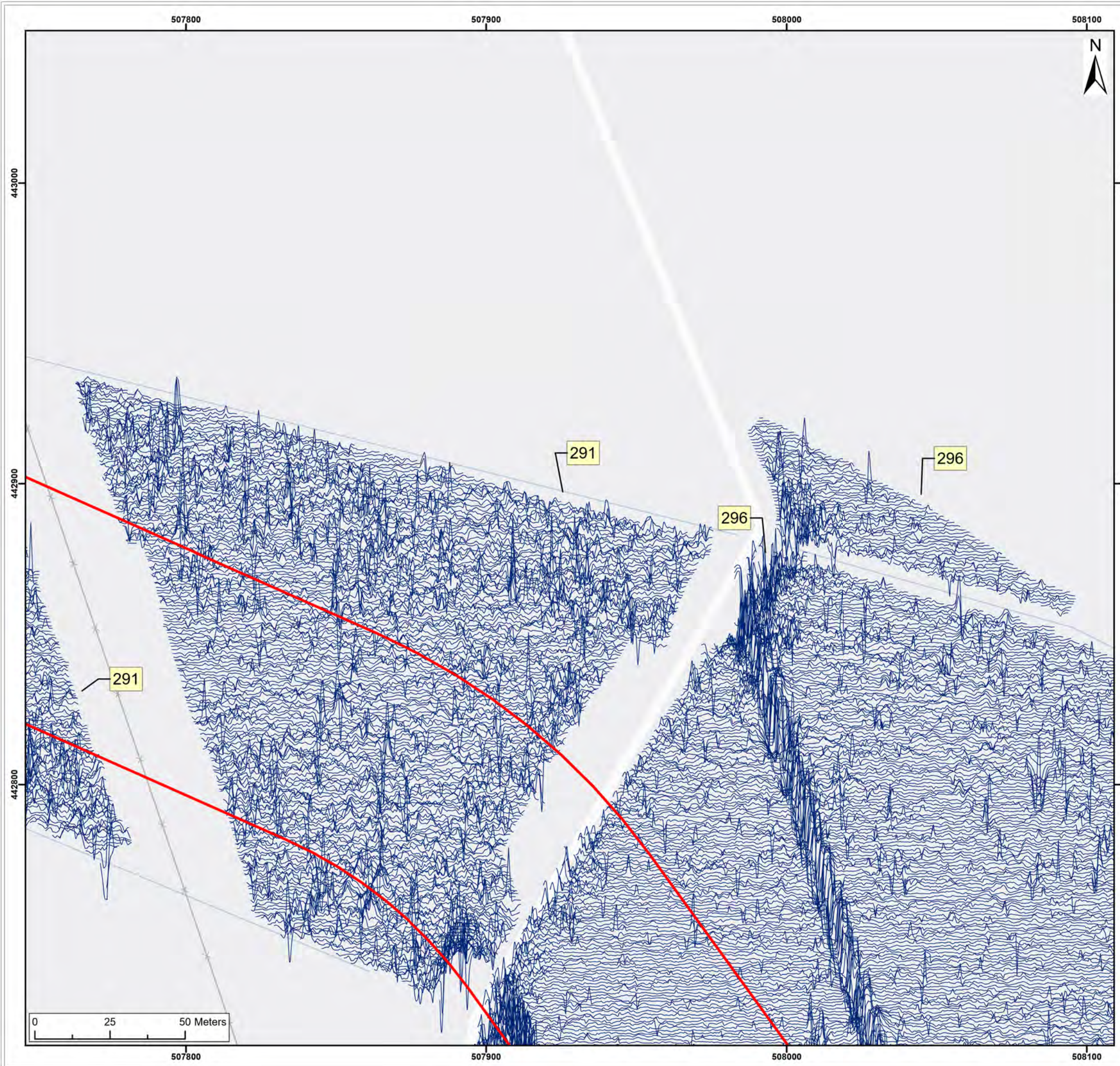
Legend:

Onshore Development Area

50nT

-50nT

SX	P08	25/10/2024	Draft		SO	AG	JL
SUI	REV	DATE	DESCRIPTION		DRW	CHK	APR
Title: Archive XY Trace Plot: 296, 291							
Figure:22-7-157		Drawing No: PB2340-AOC-ZZ-ZZ-DR-Z-0157					
Co-ordinate system: British National Grid				Page Size: A3	Scale: 1:1,250		
Project: Dogger Bank South Offshore Wind Farms				Report: Archaeological Geophysical Survey Report			



Legend:

Onshore Development Area

50nT

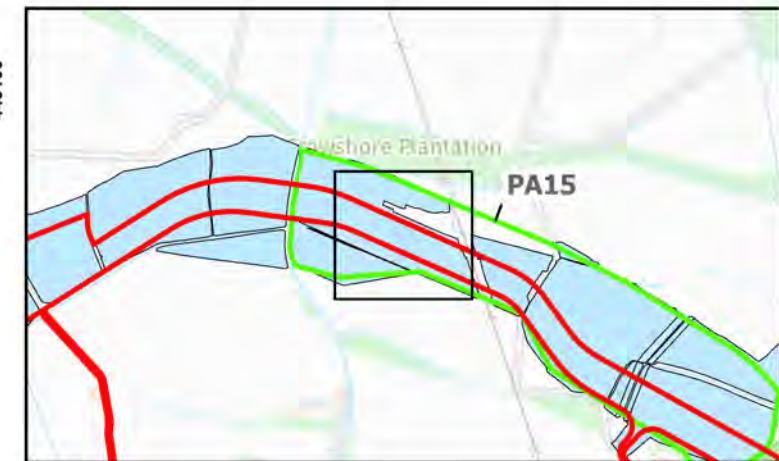
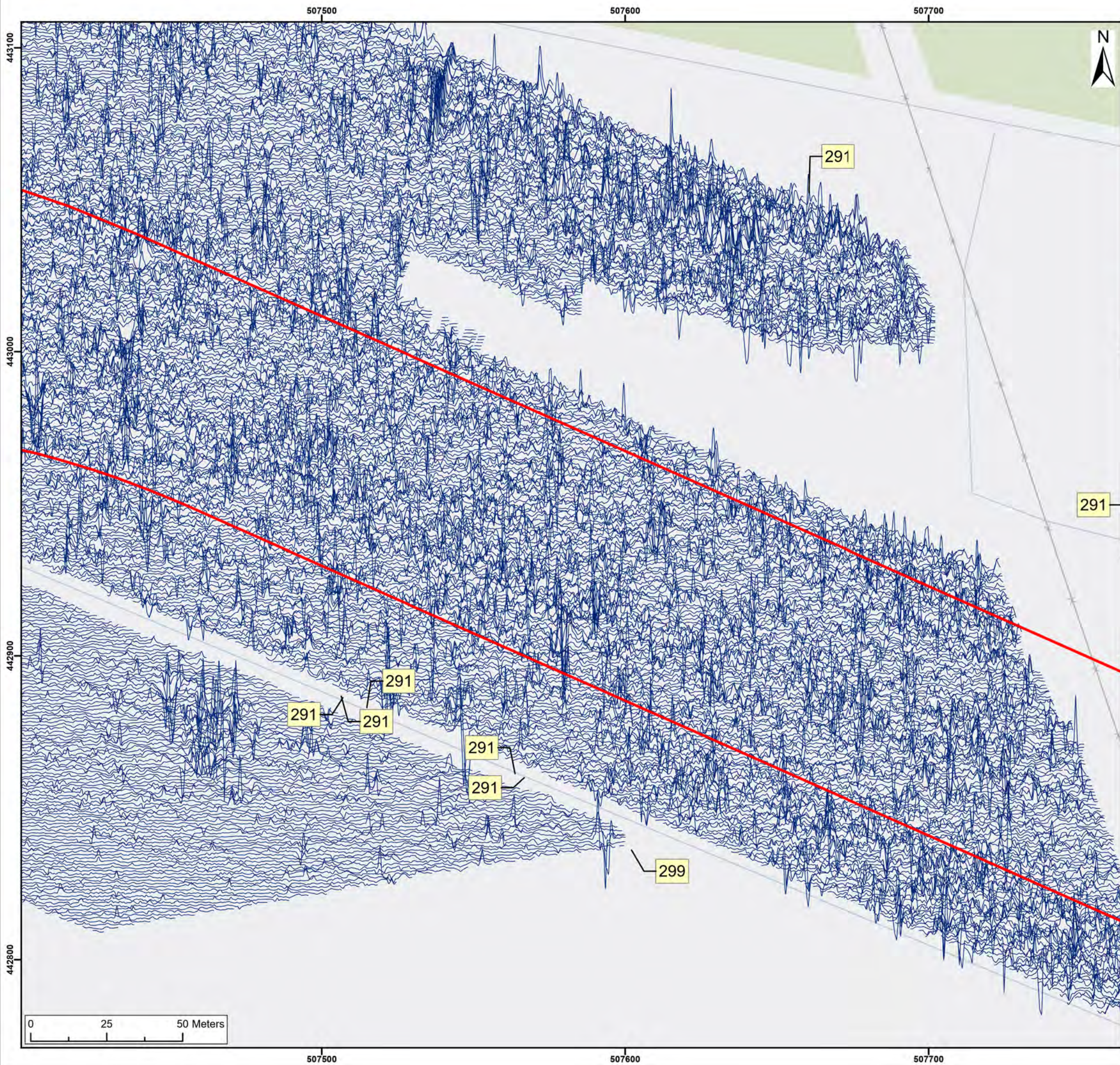
-50nT

SX	P08	25/10/2024	Draft	SO	AG	JL
SUI	REV	DATE	DESCRIPTION	DRW	CHK	APR

Title:

Archive XY Trace Plot:
296, 291

Figure:22-7-158		Drawing No: PB2340-AOC-ZZ-ZZ-DR-Z-0158	
Co-ordinate system: British National Grid		Page Size: A3	Scale: 1:1,250
Project: Dogger Bank South Offshore Wind Farms		Report: Archaeological Geophysical Survey Report	



Legend:

Onshore Development Area

50nT

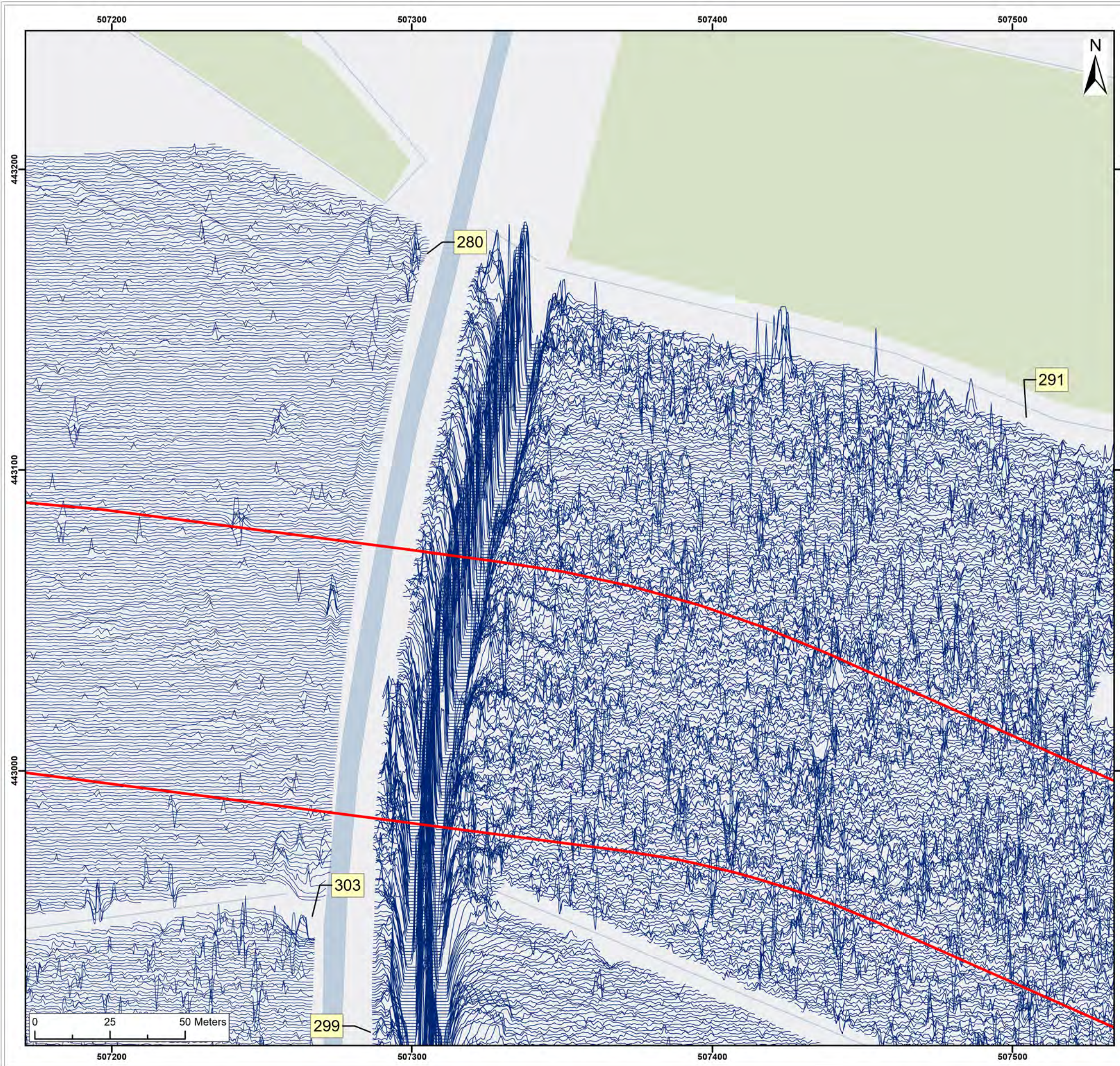
-50nT

SX	P08	25/10/2024	Draft	SO	AG	JL
SUI	REV	DATE	DESCRIPTION	DRW	CHK	APR

Title:

Archive XY Trace Plot:
291, 299

Figure:22-7-159		Drawing No: PB2340-AOC-ZZ-ZZ-DR-Z-0159	
Co-ordinate system: British National Grid		Page Size: A3	Scale: 1:1,250
Project: Dogger Bank South Offshore Wind Farms		Report: Archaeological Geophysical Survey Report	



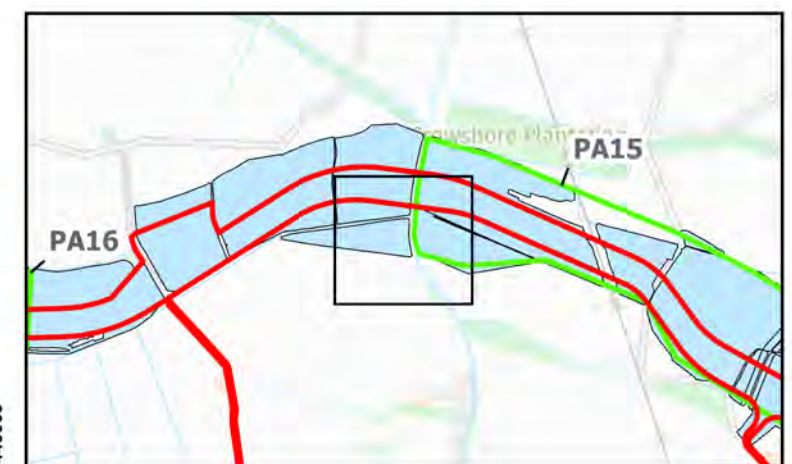
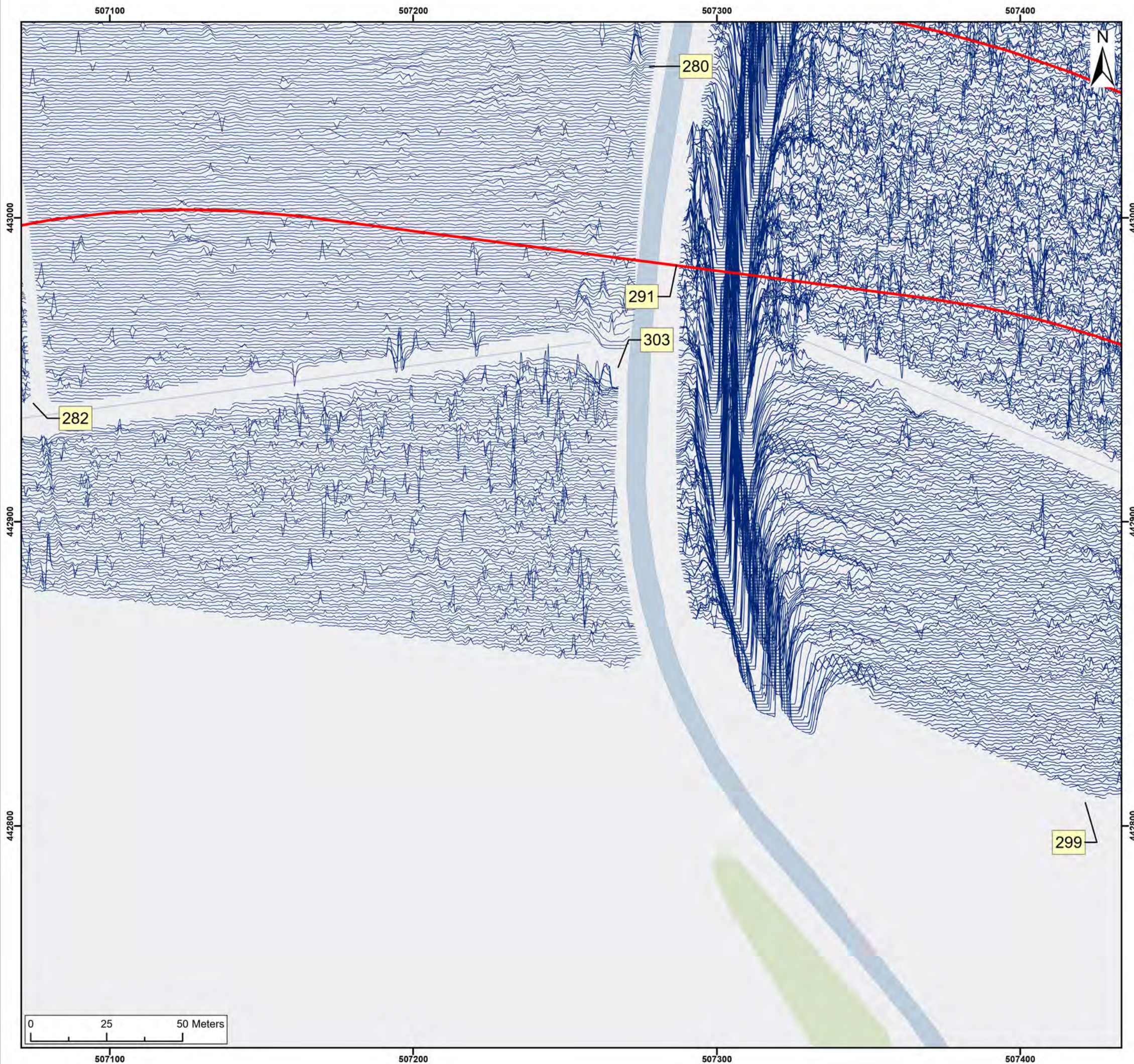
Legend:

Onshore Development Area


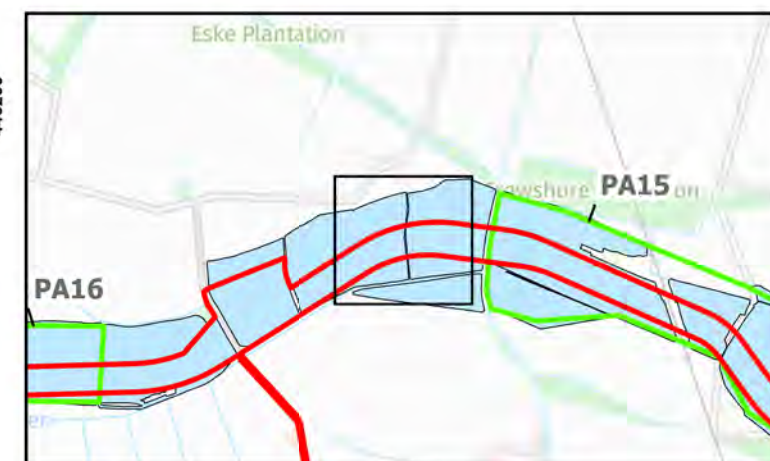
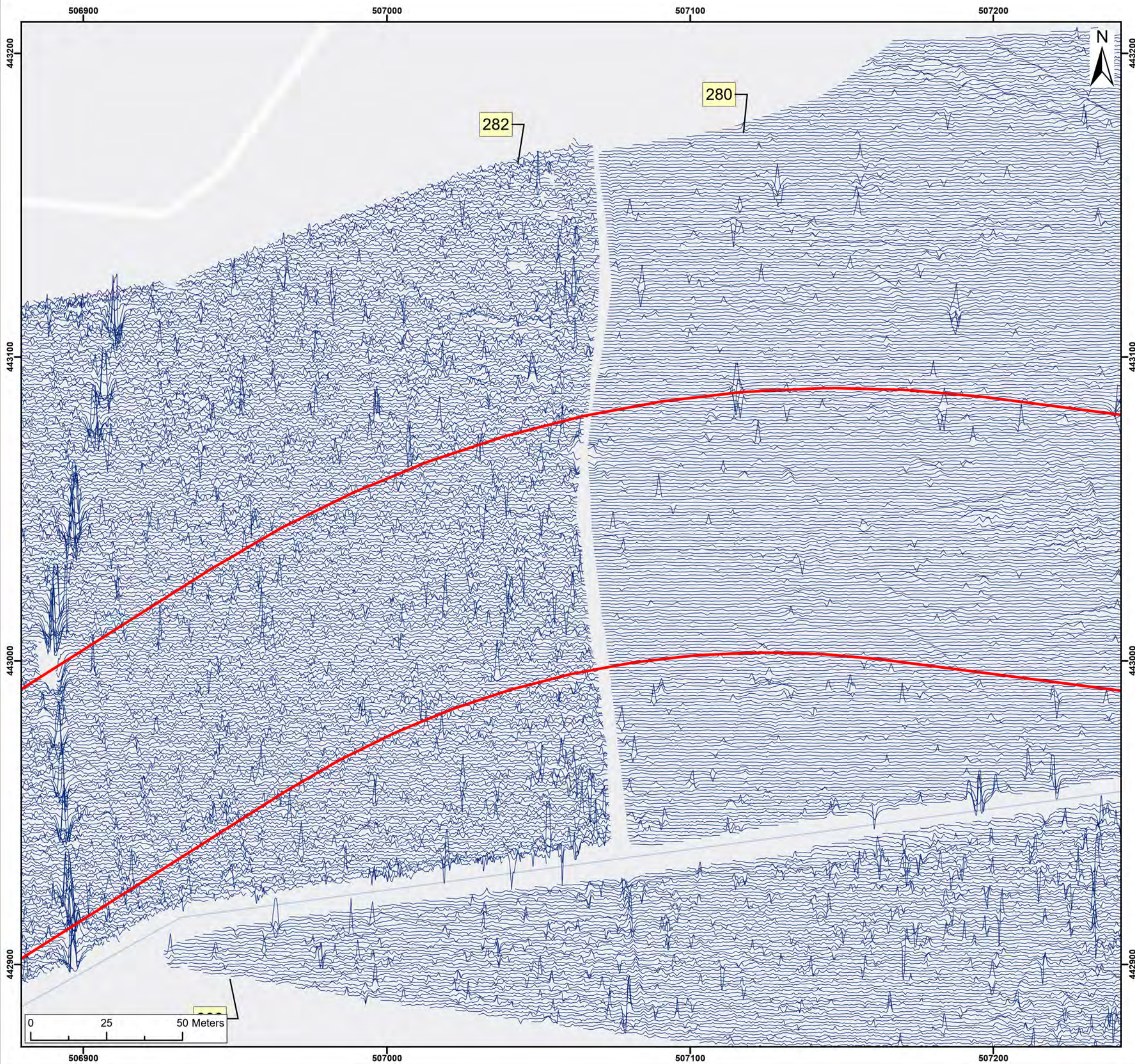
50nT

-50nT

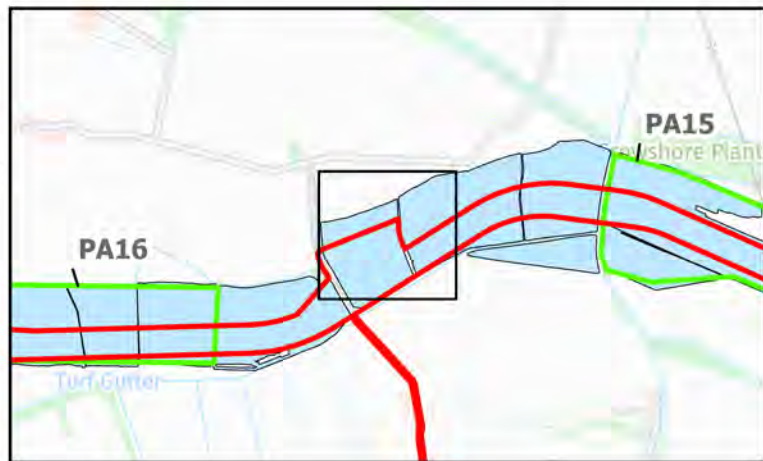
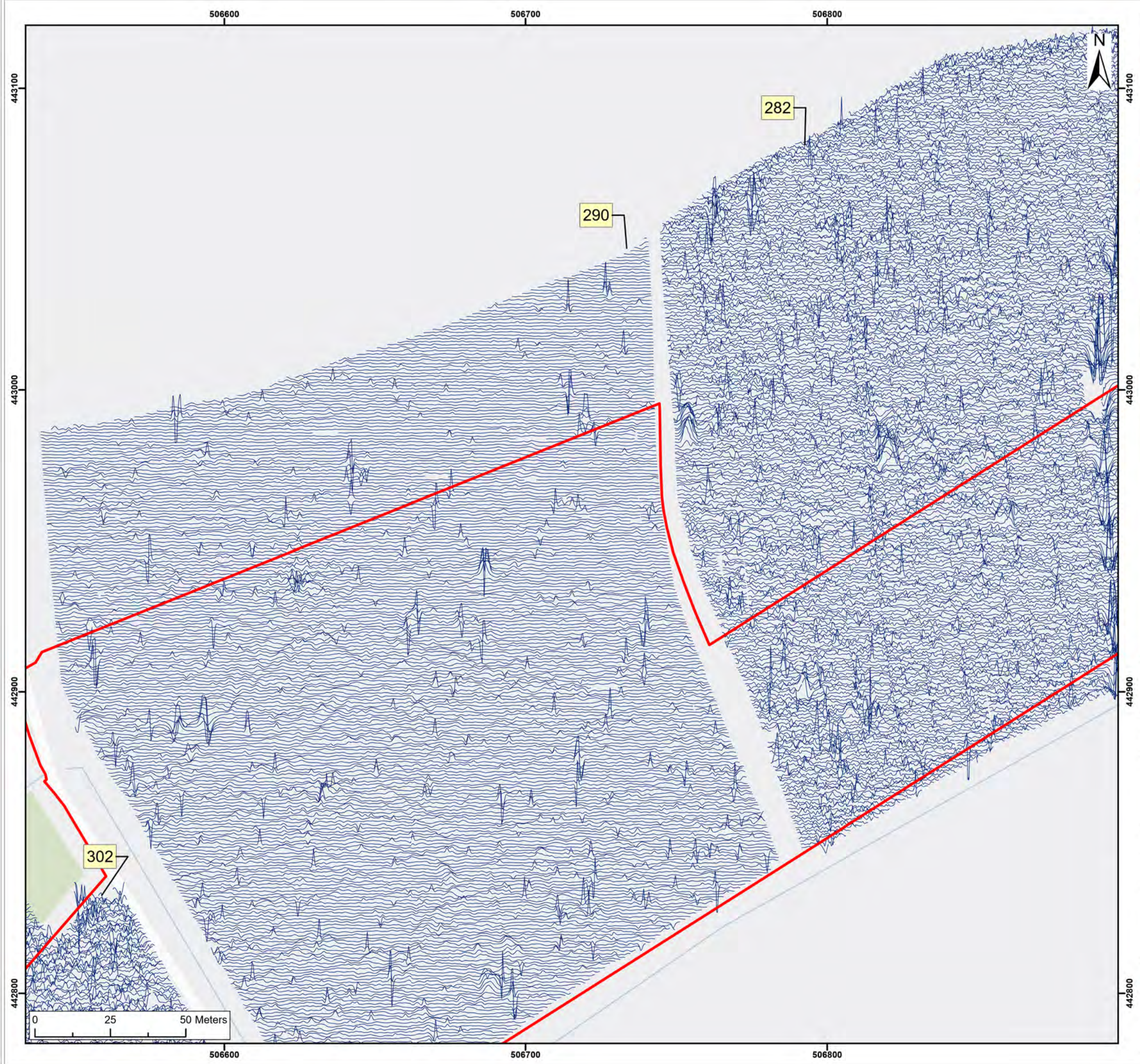
SX	P08	25/10/2024	Draft	SO	AG	JL
SUI	REV	DATE	DESCRIPTION	DRW	CHK	APR
Title: Archive XY Trace Plot: 291, 299, 280, 303						
Figure:22-7-160		Drawing No: PB2340-AOC-ZZ-ZZ-DR-Z-0160				
Co-ordinate system: British National Grid			Page Size: A3	Scale: 1:1,250		
Project: Dogger Bank South Offshore Wind Farms			Report: Archaeological Geophysical Survey Report			



SX	P08	25/10/2024	Draft	SO	AG	JL
SUI	REV	DATE	DESCRIPTION	DRW	CHK	APR
Title: Archive XY Trace Plot: 291, 299, 280, 303						
Figure:22-7-161		Drawing No: PB2340-AOC-ZZ-ZZ-DR-Z-0161				
Co-ordinate system: British National Grid			Page Size: A3	Scale: 1:1,250		
Project: Dogger Bank South Offshore Wind Farms			Report: Archaeological Geophysical Survey Report			



SX	P08	25/10/2024	Draft		SO	AG	JL
SUI	REV	DATE	DESCRIPTION		DRW	CHK	APP
Title: Archive XY Trace Plot: 280, 303, 282							
Figure:22-7-162		Drawing No: PB2340-AOC-ZZ-ZZ-DR-Z-0162					
Co-ordinate system: British National Grid				Page Size: A3	Scale: 1:1,250		
Project: Dogger Bank South Offshore Wind Farms				Report: Archaeological Geophysical Survey Report			



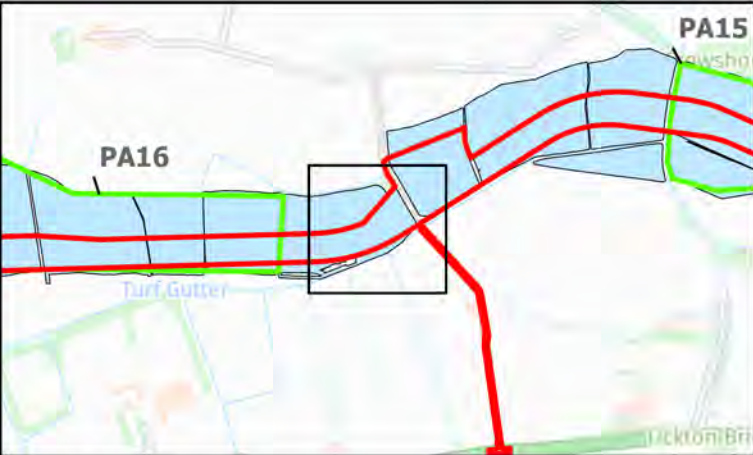
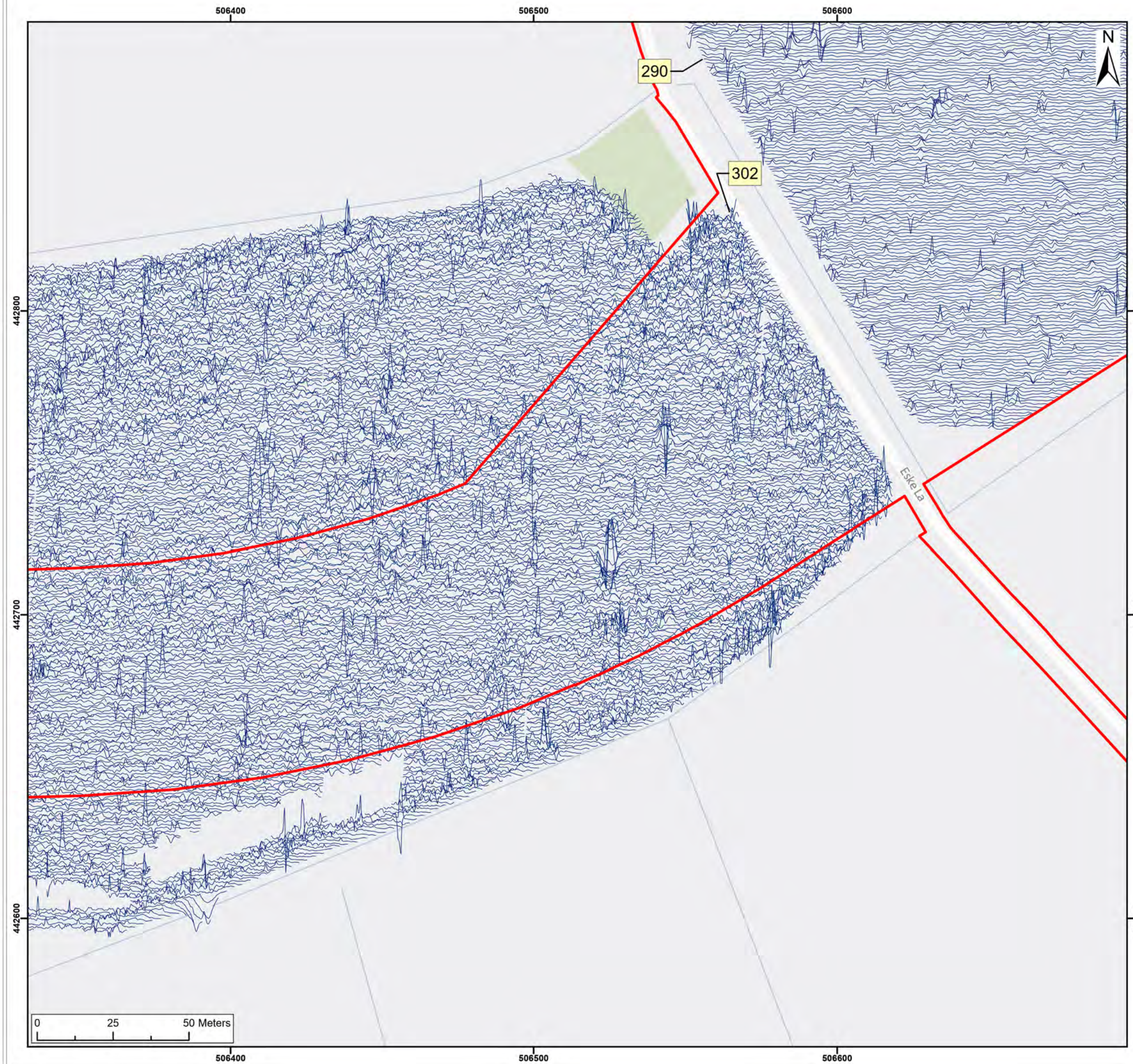
Legend:

Onshore Development Area

50nT

-50nT

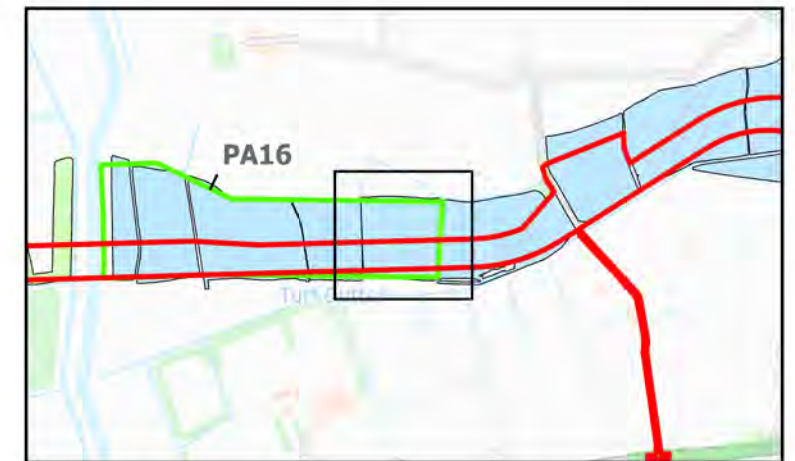

SX	P08	25/10/2024	Draft		SO	AG	JL
SUI	REV	DATE	DESCRIPTION		DRW	CHK	APR
Title: <div>Archive XY Trace Plot: 282, 290</div>							
Figure:22-7-163		Drawing No: PB2340-AOC-ZZ-ZZ-DR-Z-0163					
Co-ordinate system: British National Grid				Page Size: A3	Scale: 1:1,250		
Project: Dogger Bank South Offshore Wind Farms				Report: Archaeological Geophysical Survey Report			



Legend:
[Red Box] Onshore Development Area

50nT
-50nT

SX	P08	25/10/2024	Draft	SO	AG	JL
SUI	REV	DATE	DESCRIPTION	DRW	CHK	APR
Title: <div>Archive XY Trace Plot: 290, 302</div>						
Figure:22-7-164		Drawing No: PB2340-AOC-ZZ-ZZ-DR-Z-0164				
Co-ordinate system: British National Grid			Page Size: A3	Scale: 1:1,250		
Project: Dogger Bank South Offshore Wind Farms			Report: Archaeological Geophysical Survey Report			



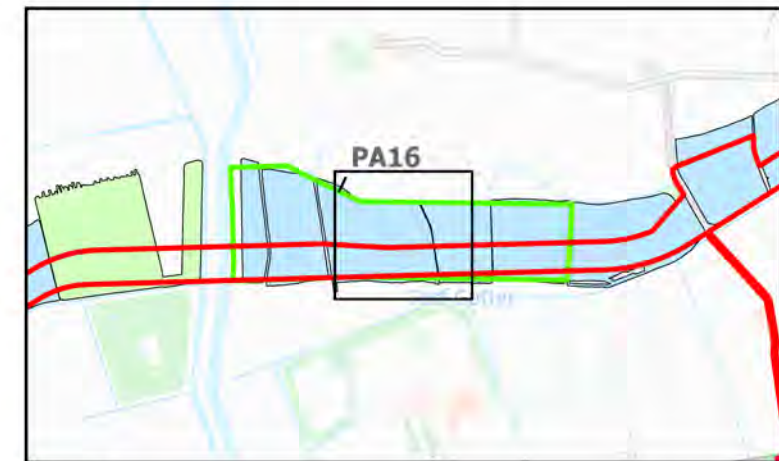

Legend:

Onshore Development Area

50nT

-50nT

SX	P08	25/10/2024	Draft	SO	AG	JL
SUI	REV	DATE	DESCRIPTION	DRW	CHK	APR
Title: Archive XY Trace Plot: 302, 300, 297						
Figure:22-7-165		Drawing No: PB2340-AOC-ZZ-ZZ-DR-Z-0165				
Co-ordinate system: British National Grid			Page Size: A3	Scale: 1:1,250		
Project: Dogger Bank South Offshore Wind Farms			Report: Archaeological Geophysical Survey Report			



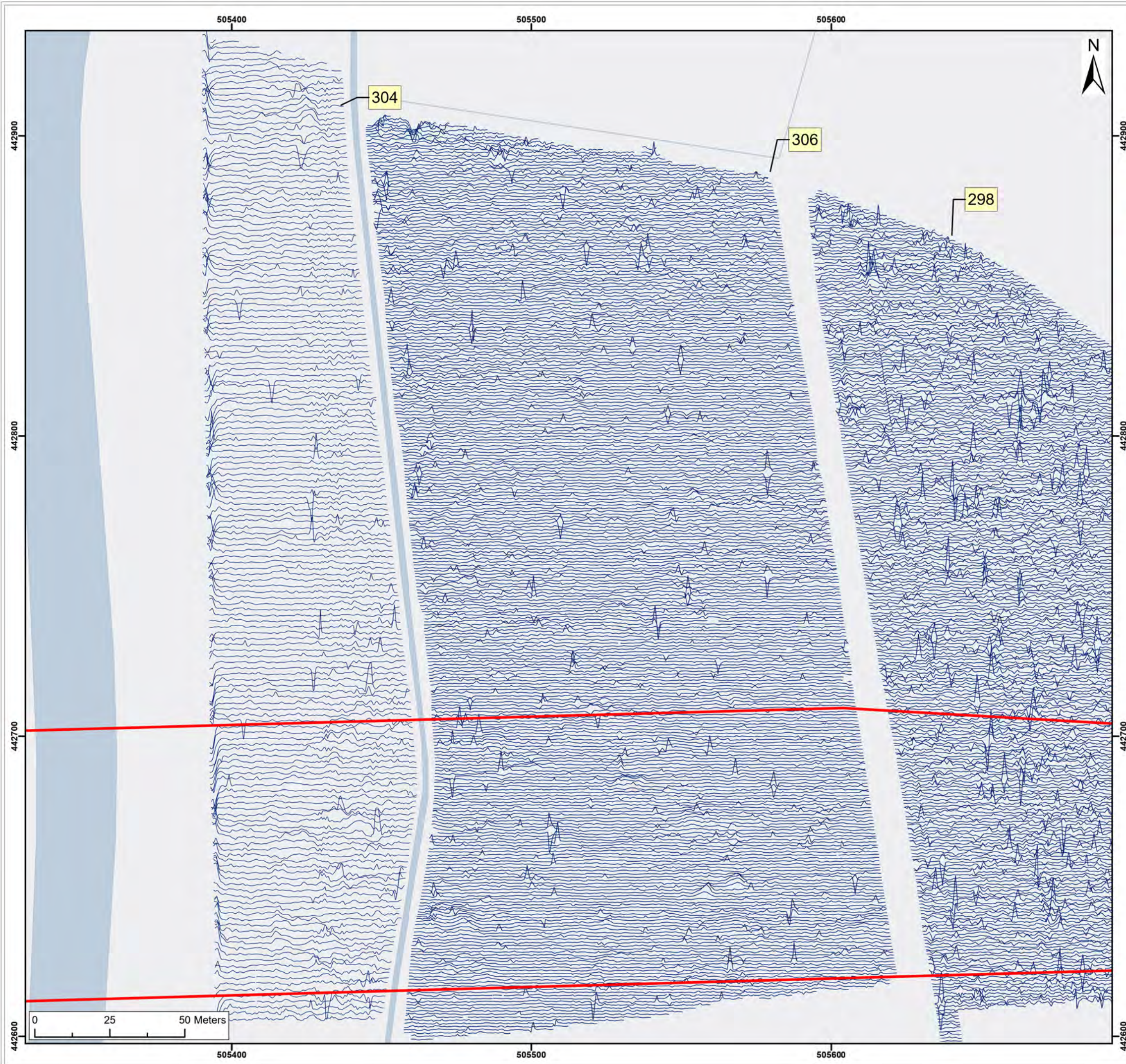
Legend:

Onshore Development Area

50nT

-50nT

SX	P08	25/10/2024	Draft		SO	AG	JL
SUI	REV	DATE	DESCRIPTION		DRW	CHK	APR
Title: Archive XY Trace Plot: 297, 298							
Figure:22-7-166		Drawing No: PB2340-AOC-ZZ-ZZ-DR-Z-0166					
Co-ordinate system: British National Grid				Page Size: A3	Scale: 1:1,250		
Project: Dogger Bank South Offshore Wind Farms				Report: Archaeological Geophysical Survey Report			



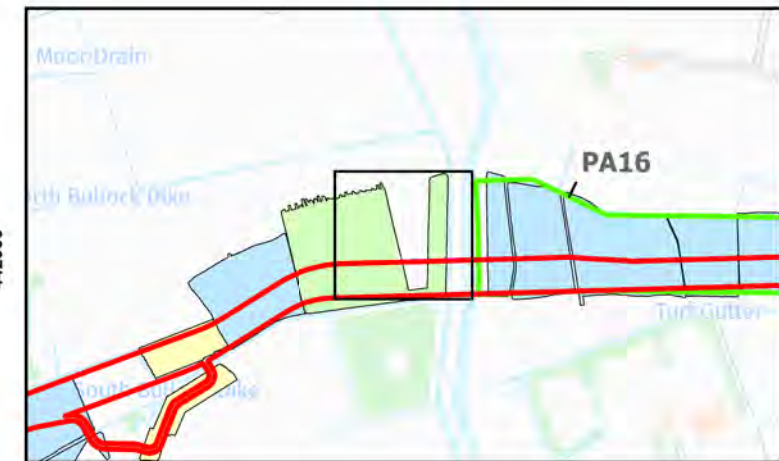

Legend:

Onshore Development Area

50nT

-50nT

SX	P08	25/10/2024	Draft		SO	AG	JL
SUI	REV	DATE	DESCRIPTION		DRW	CHK	APR
Title: Archive XY Trace Plot: 298, 306, 304							
Figure:22-7-167		Drawing No: PB2340-AOC-ZZ-ZZ-DR-Z-0167					
Co-ordinate system: British National Grid				Page Size: A3		Scale: 1:1,250	
Project: Dogger Bank South Offshore Wind Farms				Report: Archaeological Geophysical Survey Report			



Legend:

- Onshore Development Area
- Unsuitable

50nT

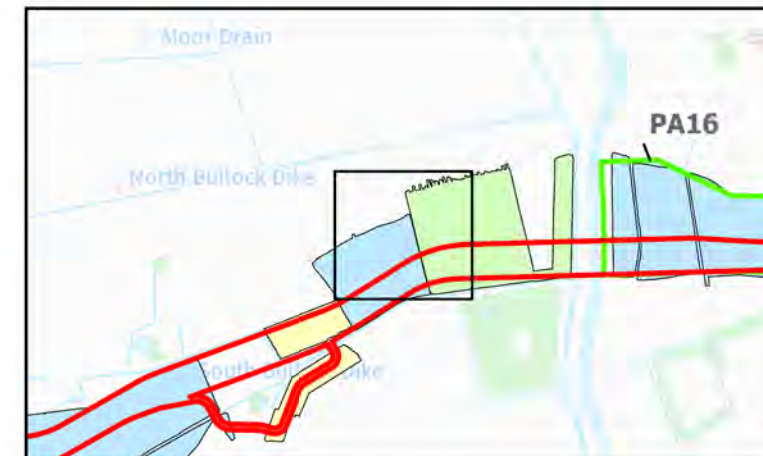
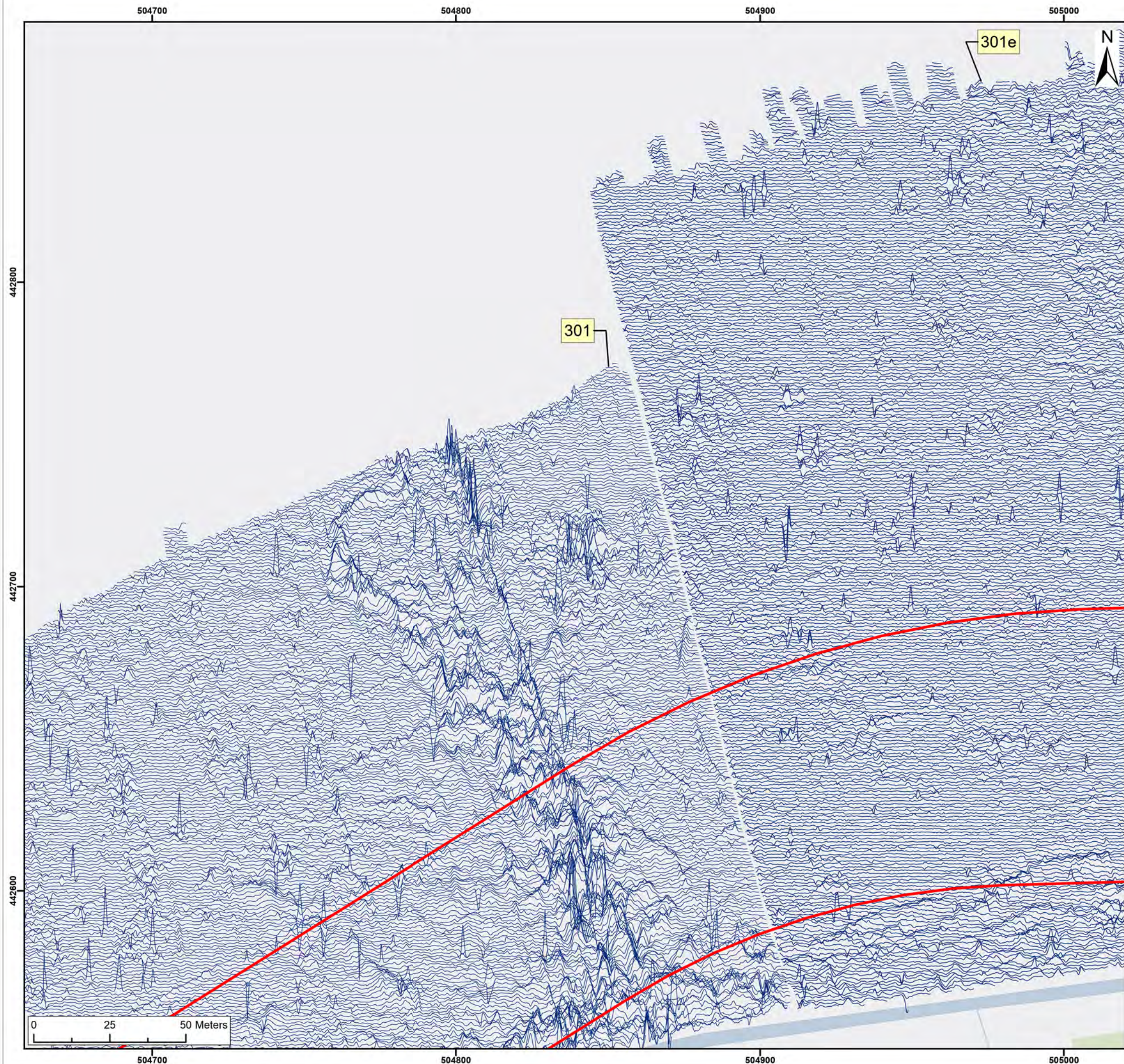
-50nT

SX	P08	25/10/2024	Draft	SO	AG	JL
SUI	REV	DATE	DESCRIPTION	DRW	CHK	APR

Title:

Archive XY Trace Plot:
301e

Figure:22-7-168	Drawing No: PB2340-AOC-ZZ-ZZ-DR-Z-0168		
Co-ordinate system: British National Grid		Page Size: A3	Scale: 1:1,250
Project: Dogger Bank South Offshore Wind Farms		Report: Archaeological Geophysical Survey Report	



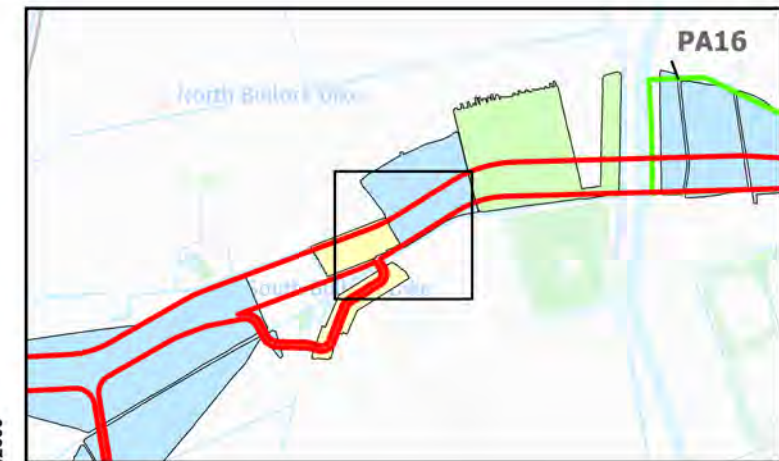
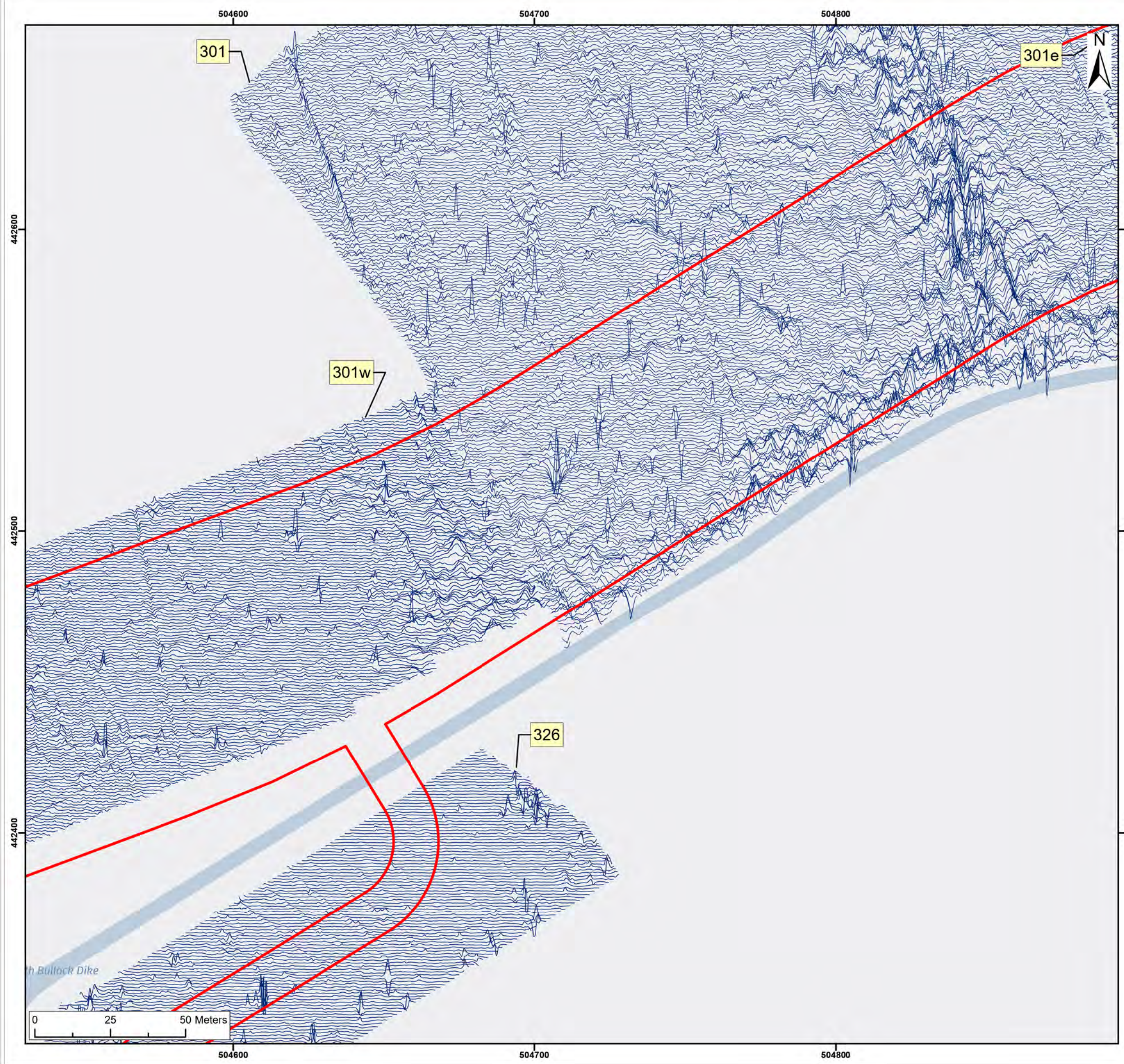
Legend:

Onshore Development Area

50nT

-50nT

SX	P08	25/10/2024	Draft	SO	AG	JL
SUI	REV	DATE	DESCRIPTION	DRW	CHK	APR
Title: Archive XY Trace Plot: 301e						
Figure:22-7-169		Drawing No: PB2340-AOC-ZZ-ZZ-DR-Z-0169				
Co-ordinate system: British National Grid			Page Size: A3	Scale: 1:1,250		
Project: Dogger Bank South Offshore Wind Farms			Report: Archaeological Geophysical Survey Report			



Legend:

Onshore Development Area

50nT

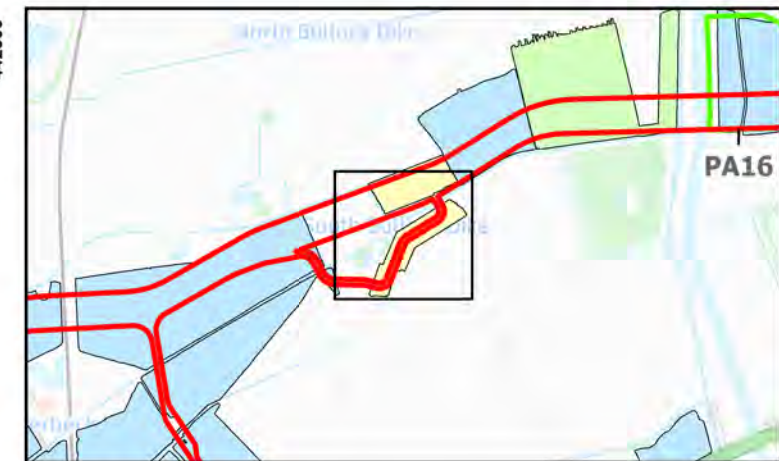
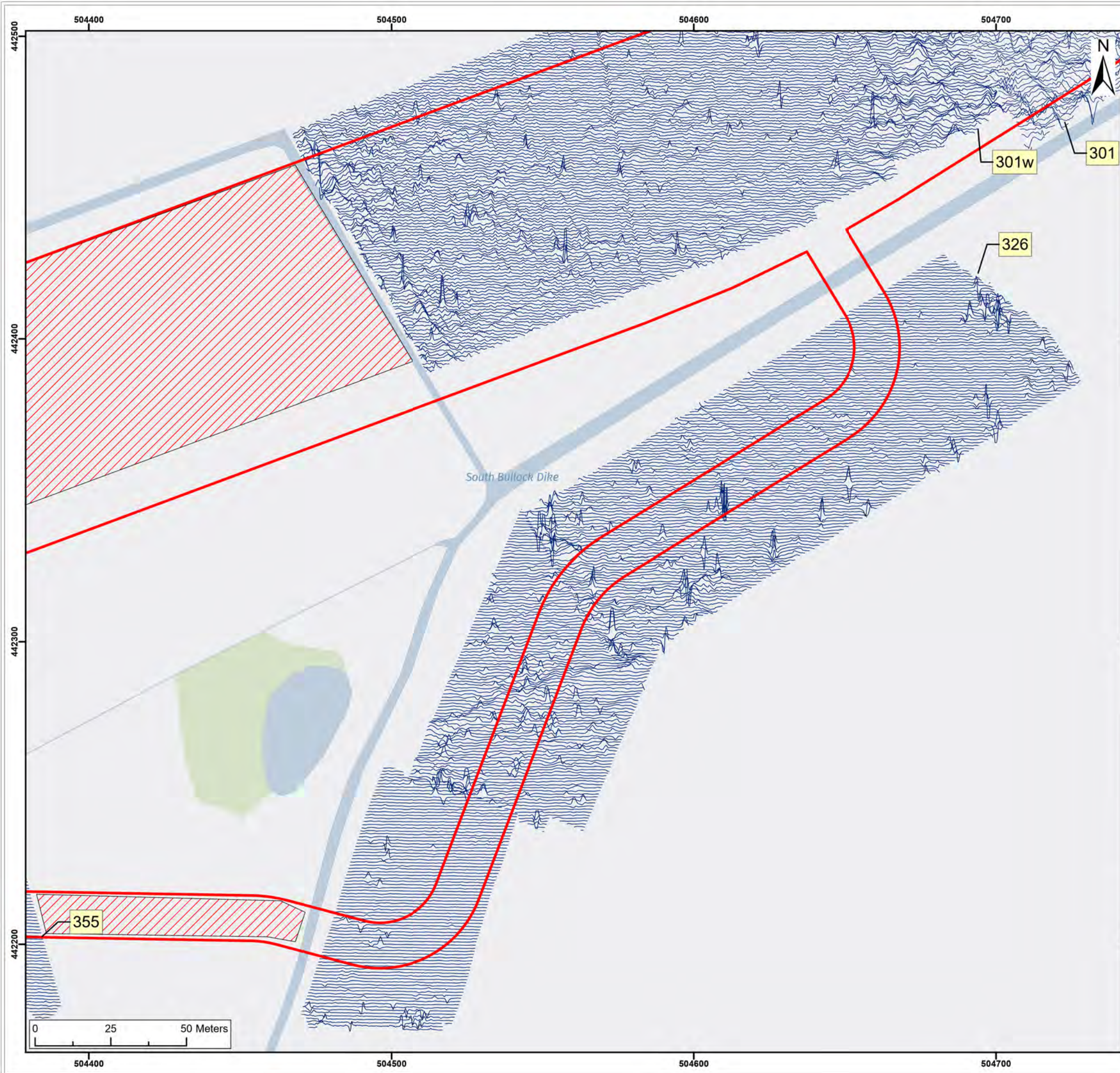
-50nT

SX	P08	25/10/2024	Draft	SO	AG	JL
SUI	REV	DATE	DESCRIPTION	DRW	CHK	APR

Title:

Archive XY Trace Plot:
301

Figure:22-7-170		Drawing No: PB2340-AOC-ZZ-ZZ-DR-Z-0170	
Co-ordinate system: British National Grid		Page Size: A3	Scale: 1:1,250
Project: Dogger Bank South Offshore Wind Farms		Report: Archaeological Geophysical Survey Report	



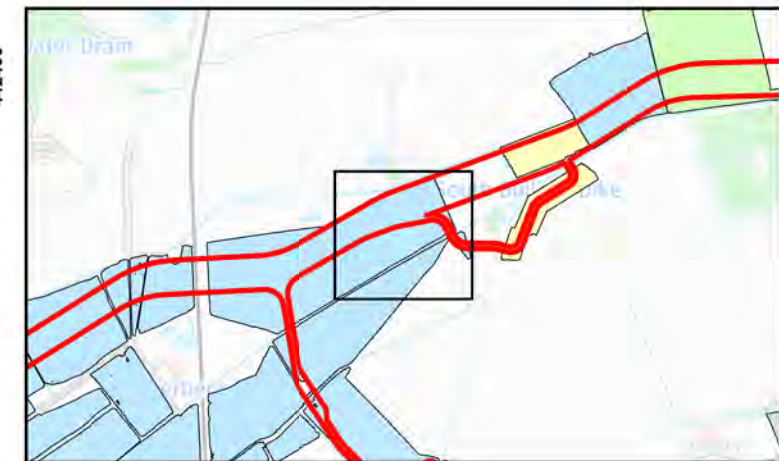
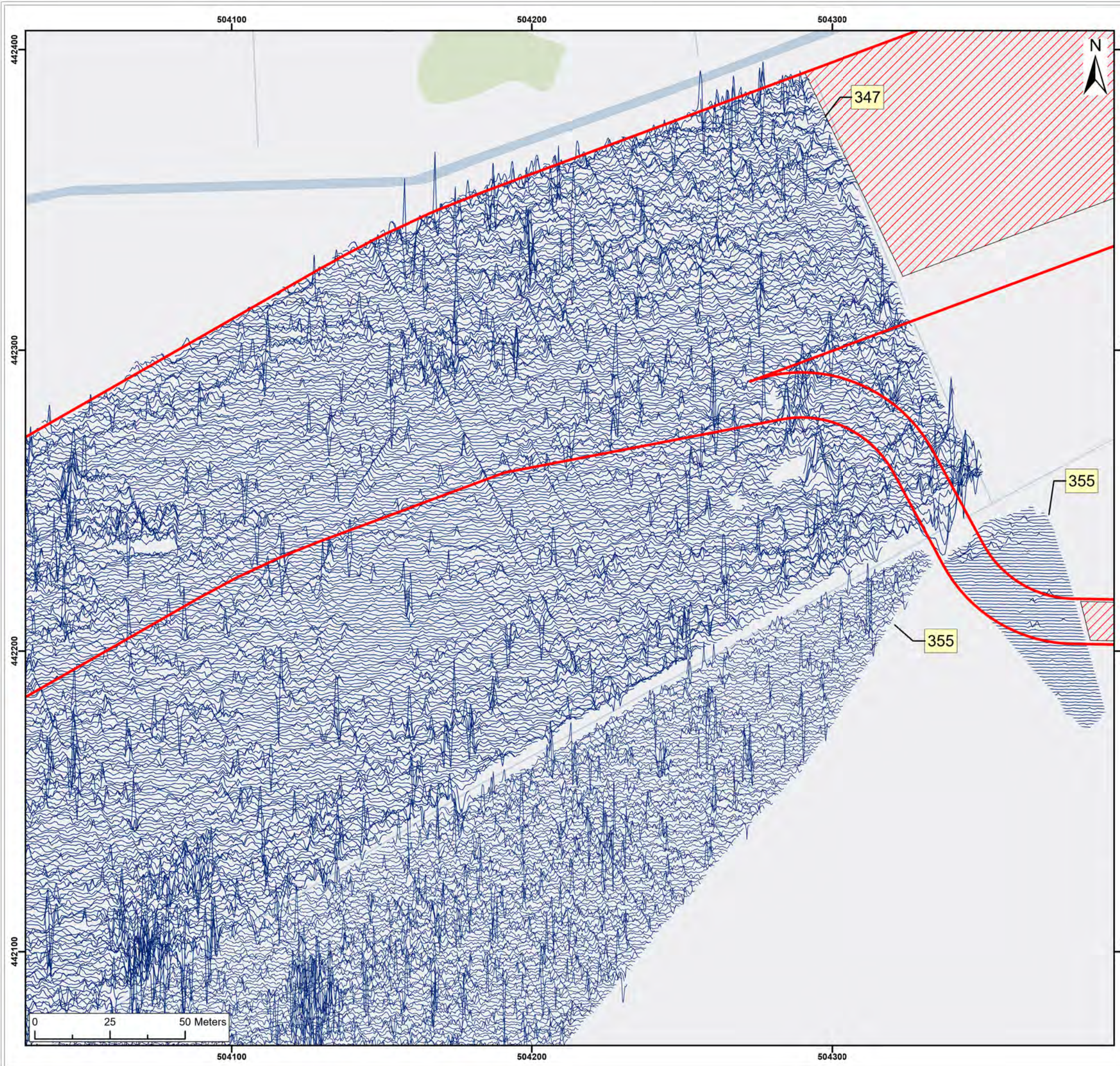
Legend:

- Onshore Development Area
- Unsuitable

50nT

-50nT

SX	P08	25/10/2024	Draft		SO	AG	JL
SUI	REV	DATE	DESCRIPTION		DRW	CHK	APR
Title: Archive XY Trace Plot: 326, 355							
Figure:22-7-171		Drawing No: PB2340-AOC-ZZ-ZZ-DR-Z-0171					
Co-ordinate system: British National Grid				Page Size: A3	Scale: 1:1,250		
Project: Dogger Bank South Offshore Wind Farms				Report: Archaeological Geophysical Survey Report			



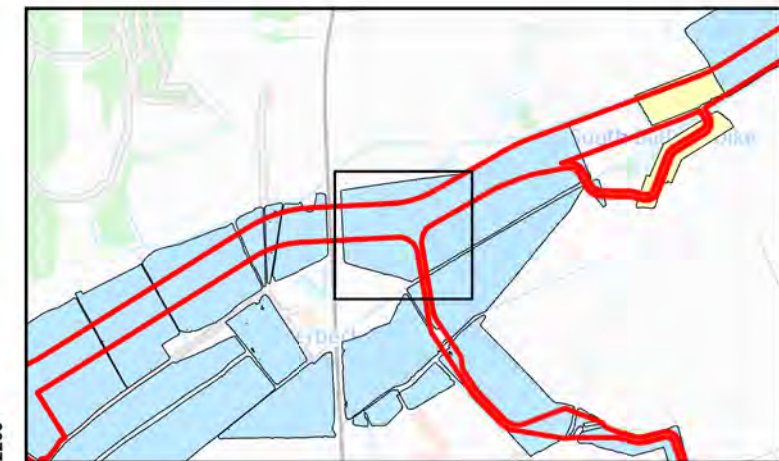
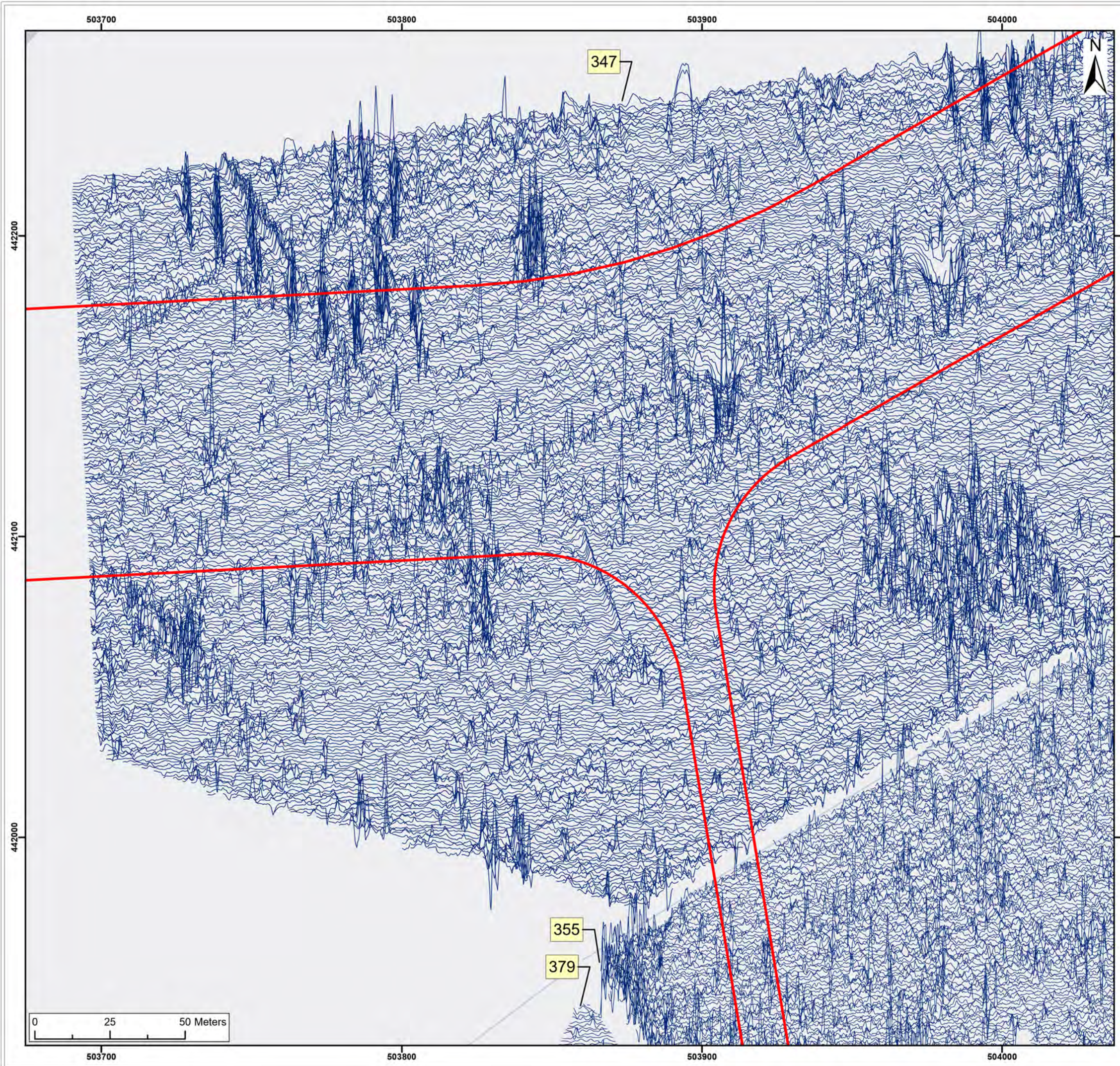
Legend:

- Onshore Development Area
- Unsuitable

50nT

-50nT

SX	P08	25/10/2024	Draft	SO	AG	JL
SUI	REV	DATE	DESCRIPTION	DRW	CHK	APR
Title: <div>Archive XY Trace Plot: 347, 355</div>						
Figure:22-7-172		Drawing No: PB2340-AOC-ZZ-ZZ-DR-Z-0172				
Co-ordinate system: British National Grid			Page Size: A3	Scale: 1:1,250		
Project: <div>Dogger Bank South Offshore Wind Farms</div>			Report: <div>Archaeological Geophysical Survey Report</div>			



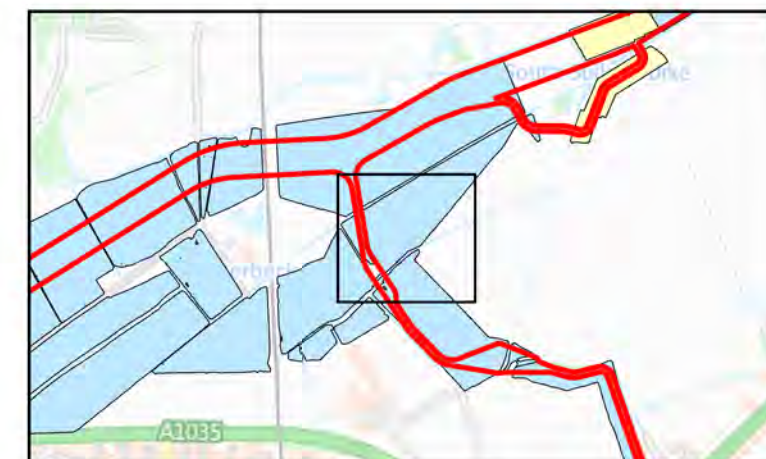

Legend:

Onshore Development Area

50nT

-50nT

SX	P08	25/10/2024	Draft		SO	AG	JL
SUI	REV	DATE	DESCRIPTION		DRW	CHK	APR
Title: Archive XY Trace Plot: 347, 355							
Figure:22-7-173		Drawing No: PB2340-AOC-ZZ-ZZ-DR-Z-0173					
Co-ordinate system: British National Grid				Page Size: A3	Scale: 1:1,250		
Project: Dogger Bank South Offshore Wind Farms				Report: Archaeological Geophysical Survey Report			



Legend:

Onshore Development Area

50nT

-50nT

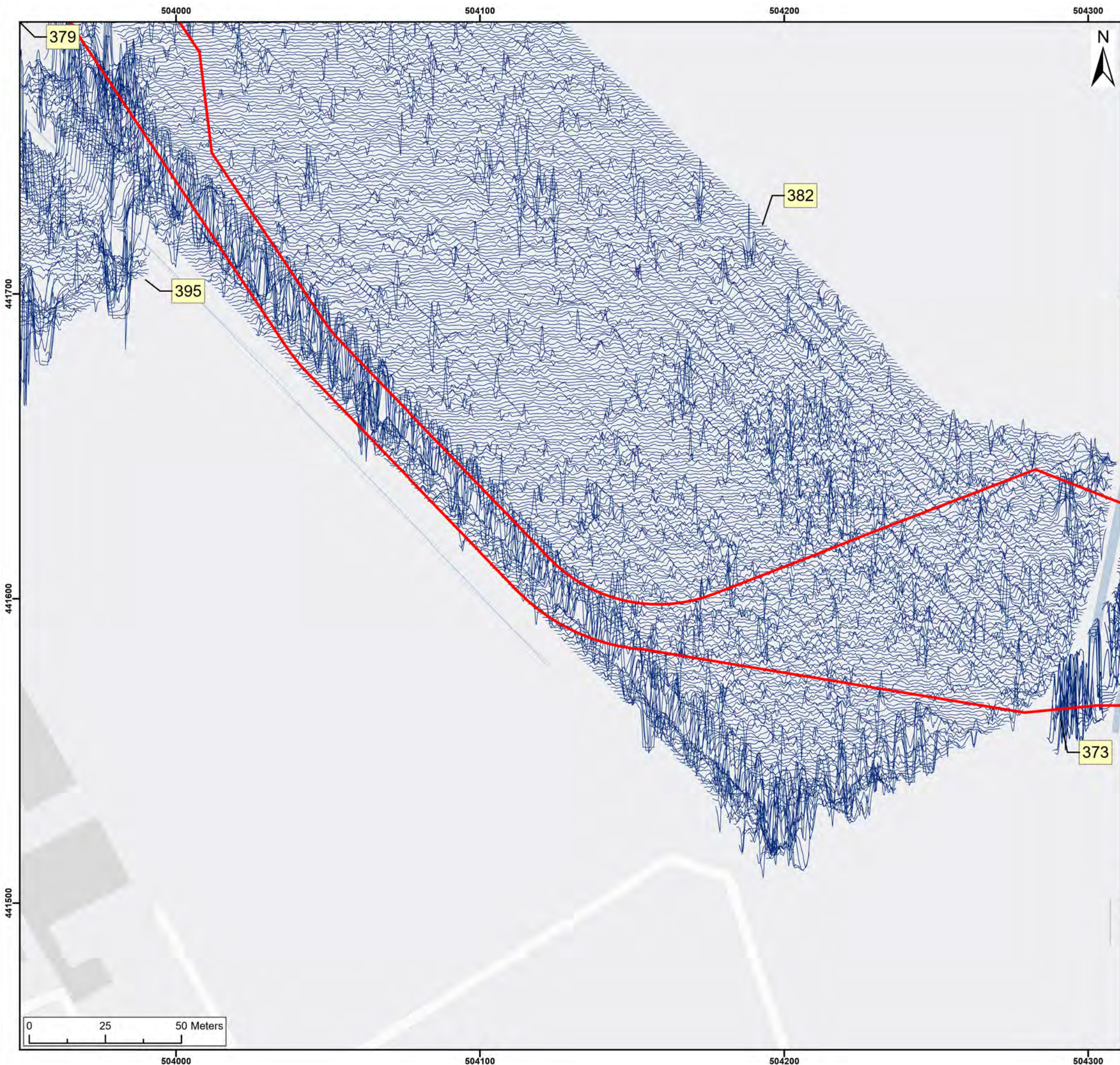
SX	P08	25/10/2024	Draft		SO	AG	JL
SUI	REV	DATE	DESCRIPTION		DRW	CHK	APR

Title: Archive XY Trace Plot:
355, 382

Figure:22-7-174 Drawing No: PB2340-AOC-ZZ-ZZ-DR-Z-0174

Co-ordinate system: British National Grid	Page Size: A3	Scale: 1:1,250
----------------------------------------------	------------------	-------------------

Project: Dogger Bank South Offshore Wind Farms	Report: Archaeological Geophysical Survey Report
------------------------------------------------------	--------------------------------------------------------



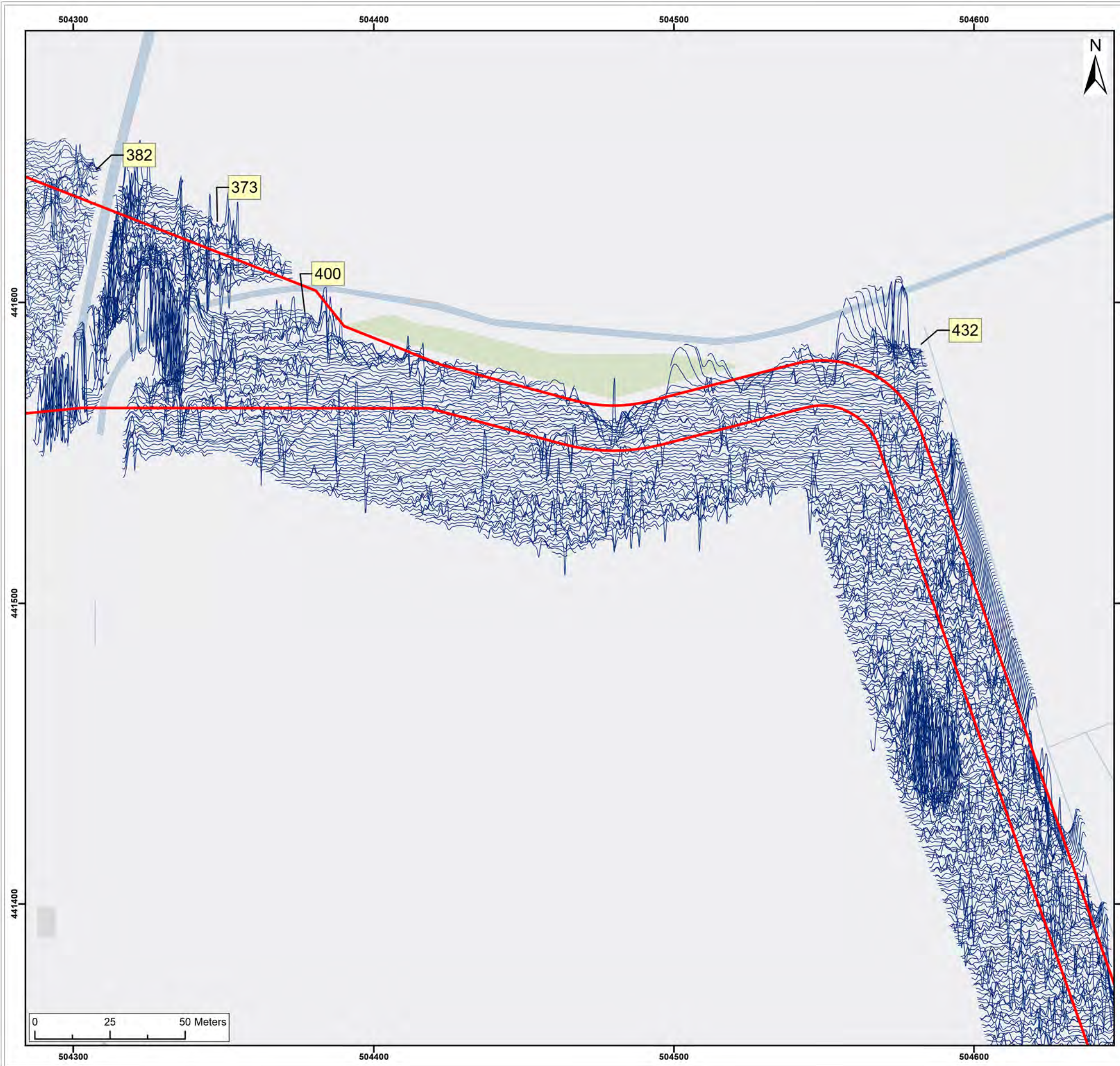
Legend:

Onshore Development Area

50nT

-50nT

SX	P08	25/10/2024	Draft	SO	AG	JL
SUI	REV	DATE	DESCRIPTION	DRW	CHK	AP
Title: Archive XY Trace Plot: 382						
Figure:22-7-175		Drawing No: PB2340-AOC-ZZ-ZZ-DR-Z-0175				
Co-ordinate system: British National Grid			Page Size: A3	Scale: 1:1,250		
Project: Dogger Bank South Offshore Wind Farms			Report: Archaeological Geophysical Survey Report			



Legend:

Onshore Development Area

50nT

-50nT

SX	P08	25/10/2024	Draft		SO	AG	JL
SUI	REV	DATE	DESCRIPTION		DRW	CHK	APR
Title: Archive XY Trace Plot: 373, 400, 432							
Figure:22-7-176		Drawing No: PB2340-AOC-ZZ-ZZ-DR-Z-0176					
Co-ordinate system: British National Grid				Page Size: A3	Scale: 1:1,250		
Project: Dogger Bank South Offshore Wind Farms				Report: Archaeological Geophysical Survey Report			



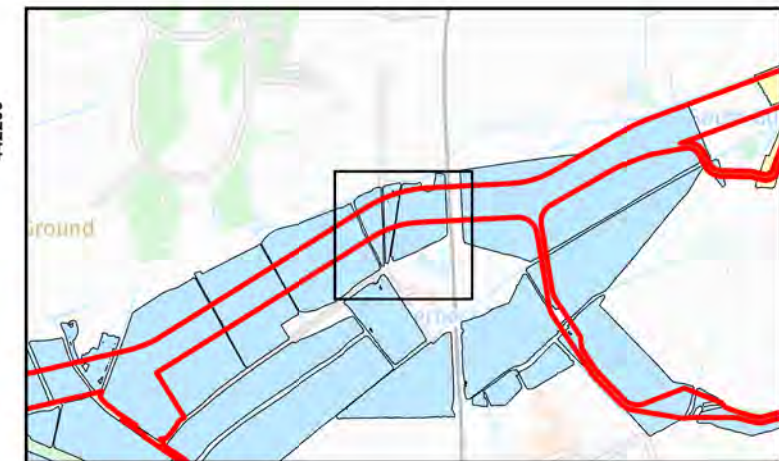
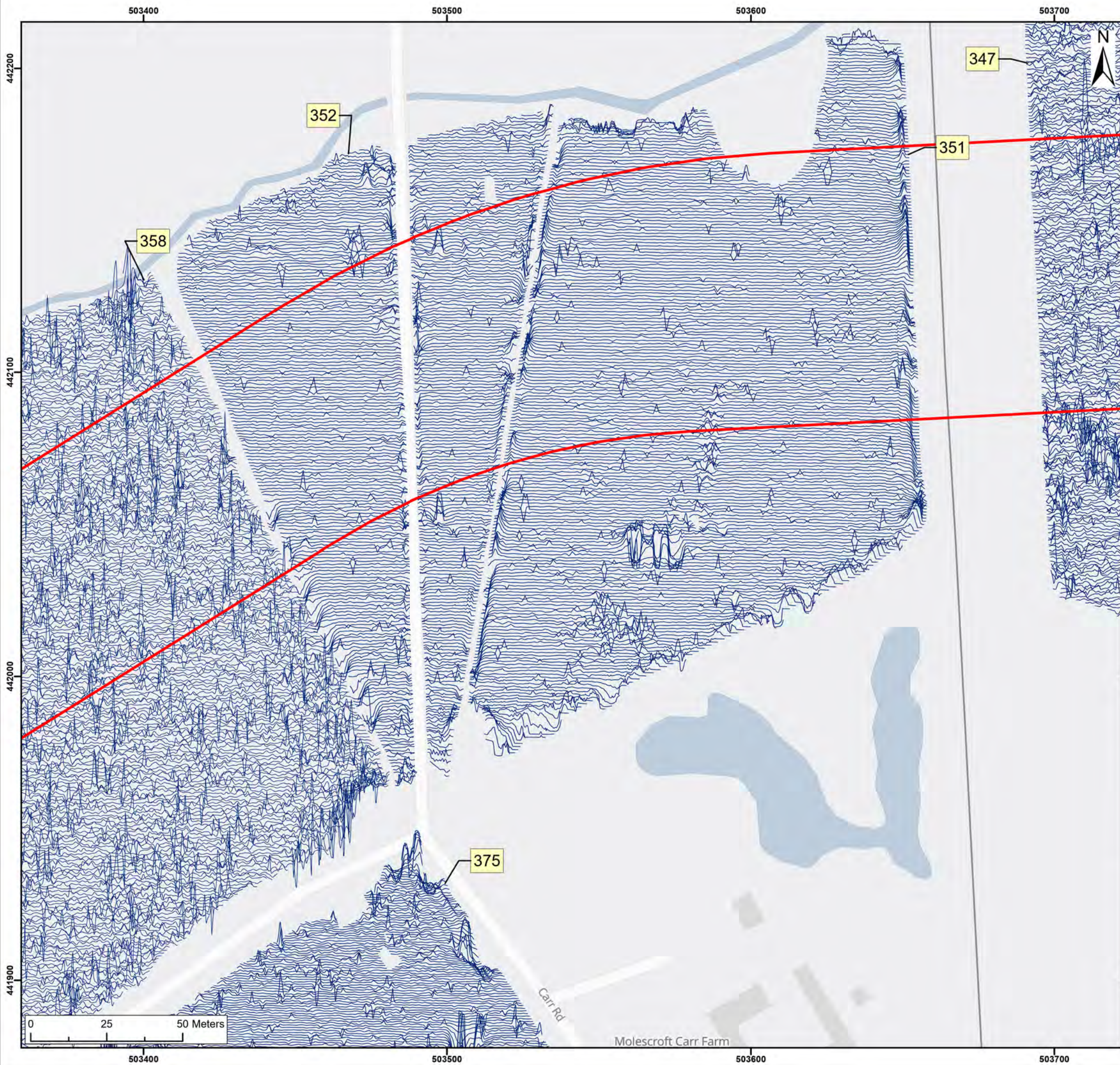
Legend:

Onshore Development Area

50nT

-50nT

SX	P08	25/10/2024	Draft		SO	AG	JL
SUI	REV	DATE	DESCRIPTION		DRW	CHK	APR
Title: <div>Archive XY Trace Plot: 432</div>							
Figure:22-7-177		Drawing No: PB2340-AOC-ZZ-ZZ-DR-Z-0177					
Co-ordinate system: British National Grid				Page Size: A3	Scale: 1:1,250		
Project: <div>Dogger Bank South Offshore Wind Farms</div>				Report: <div>Archaeological Geophysical Survey Report</div>			



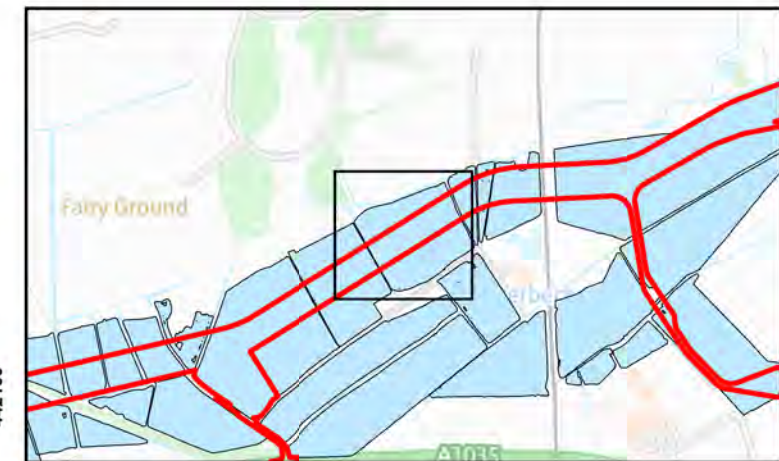
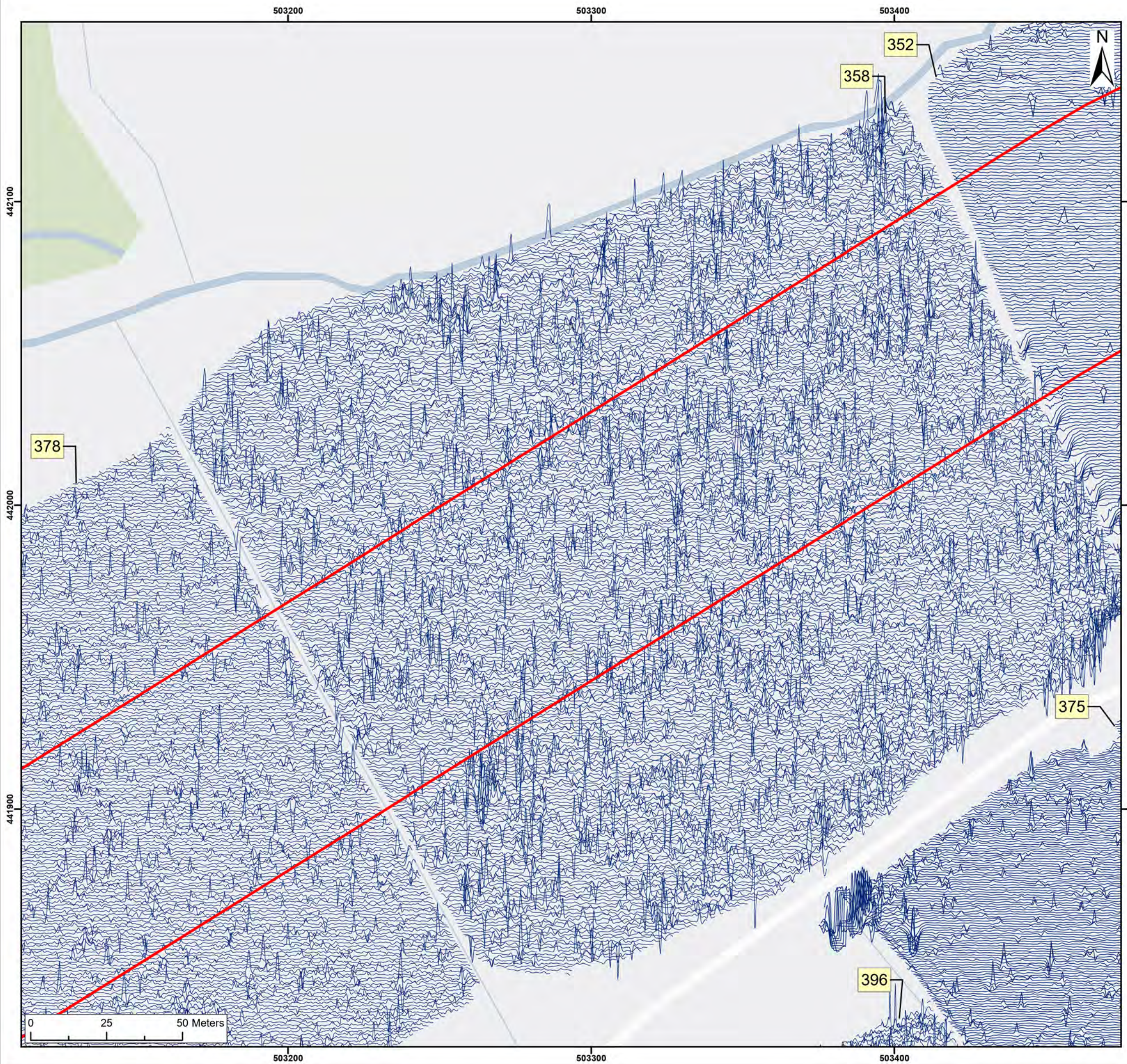
Legend:

Onshore Development Area

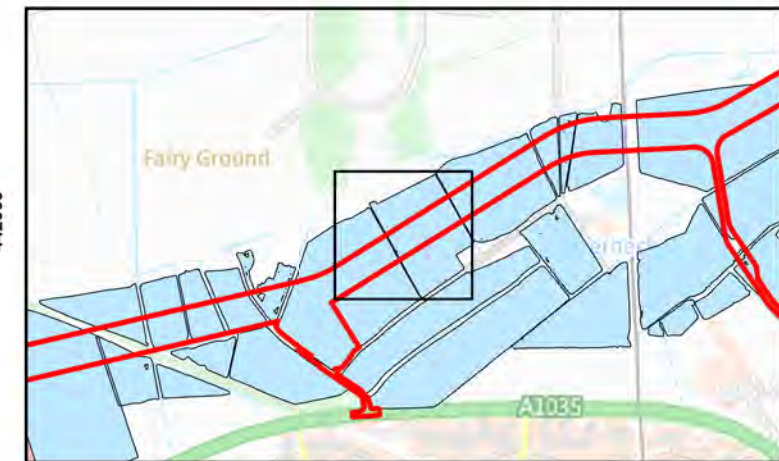
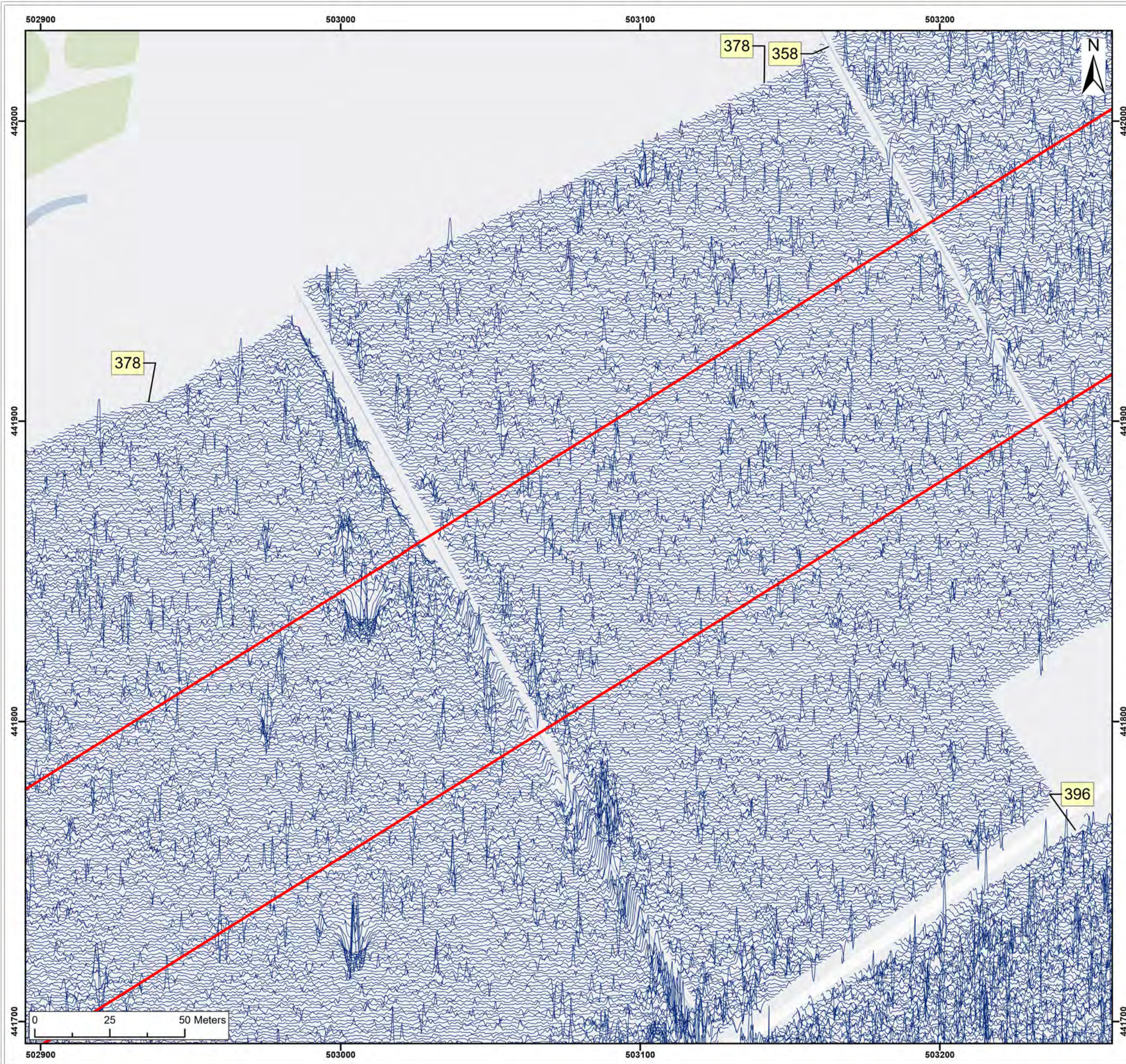
50nT

-50nT

SX	P08	25/10/2024	Draft		SO	AG	JL
SUI	REV	DATE	DESCRIPTION		DRW	CHK	APR
Title: Archive XY Trace Plot: 351, 352, 358							
Figure:22-7-178		Drawing No: PB2340-AOC-ZZ-ZZ-DR-Z-0178					
Co-ordinate system: British National Grid				Page Size: A3	Scale: 1:1,250		
Project: Dogger Bank South Offshore Wind Farms				Report: Archaeological Geophysical Survey Report			



SX	P08	25/10/2024	Draft	SO	AG	JL
SUI	REV	DATE	DESCRIPTION	DRW	CHK	APR
Title: <div>Archive XY Trace Plot: 358</div>						
Figure:22-7-179		Drawing No: PB2340-AOC-ZZ-ZZ-DR-Z-0179				
Co-ordinate system: British National Grid			Page Size: A3	Scale: 1:1,250		
Project: <div>Dogger Bank South Offshore Wind Farms</div>			Report: <div>Archaeological Geophysical Survey Report</div>			



Legend:
 Onshore Development Area

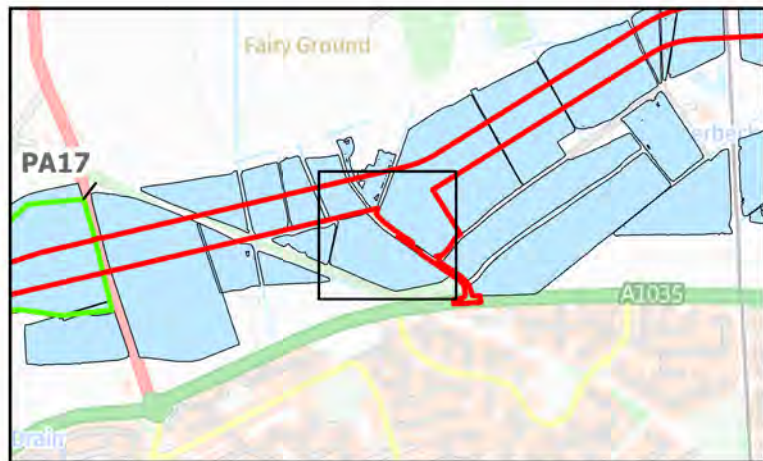
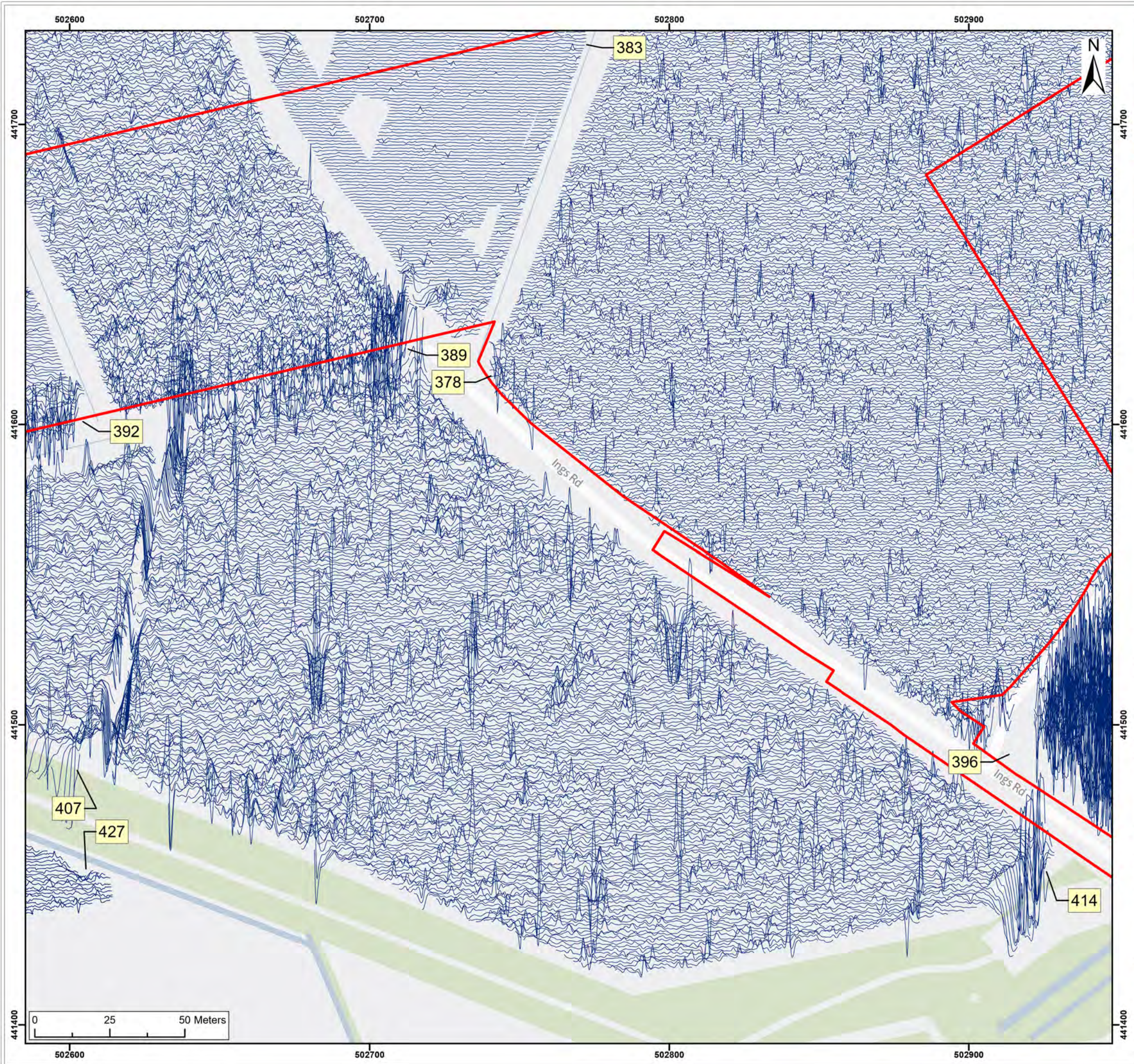
50nT
-50nT

SX	P08	25/10/2024	Draft		SO	AG	JL
SUI	REV	DATE	DESCRIPTION		DRW	CHK	APR

Title:
Archive XY Trace Plot:
358, 378

Figure:22-7-180 Drawing No: PB2340-AOC-ZZ-ZZ-DR-Z-0180

Co-ordinate system: British National Grid	Page Size: A3	Scale: 1:1,250
Project: Dogger Bank South Offshore Wind Farms	Report: Archaeological Geophysical Survey Report	



Legend:
 Onshore Development Area



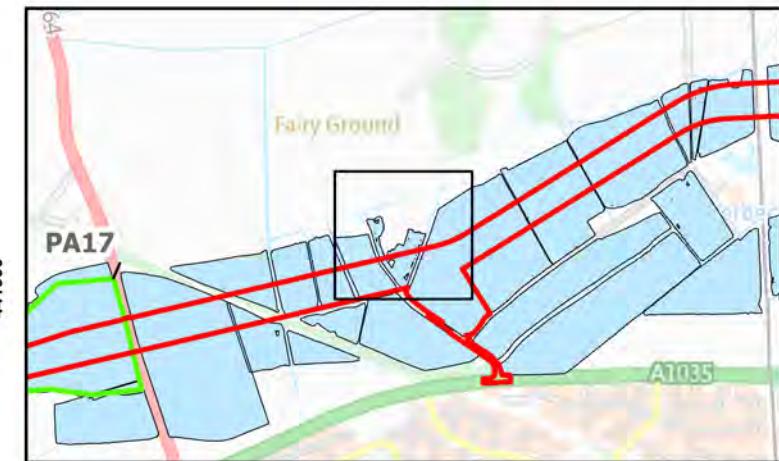
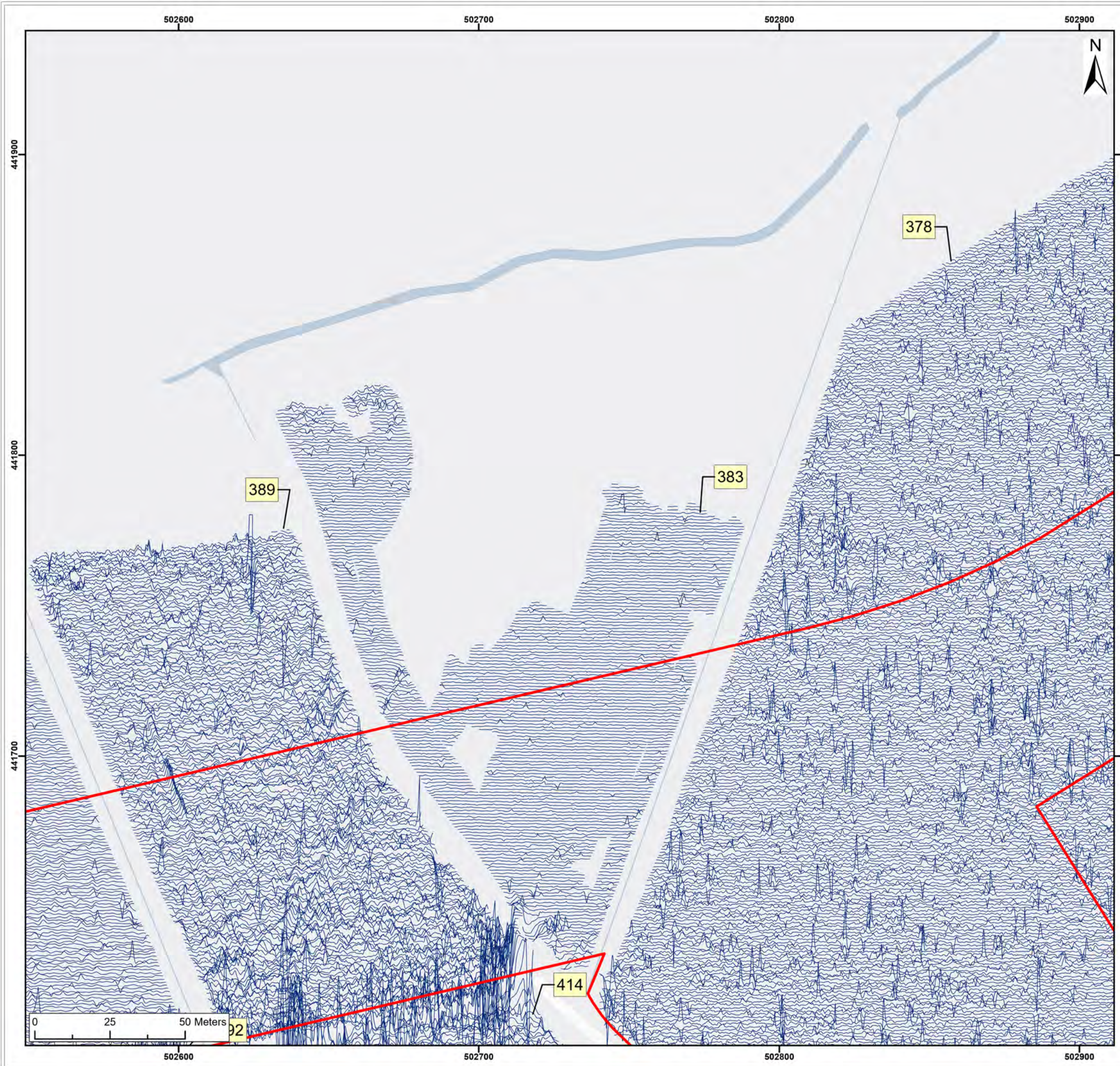
SX	P08	25/10/2024	Draft		SO	AG	JL
SUI	REV	DATE	DESCRIPTION		DRW	CHK	APR

Title:
Archive XY Trace Plot:
378, 414, 407

Figure:22-7-181 Drawing No: PB2340-AOC-ZZ-ZZ-DR-Z-0181

Co-ordinate system: British National Grid	Page Size: A3	Scale: 1:1,250
----------------------------------------------	------------------	-------------------

Project: Dogger Bank South Offshore Wind Farms	Report: Archaeological Geophysical Survey Report
------------------------------------------------------	--------------------------------------------------------



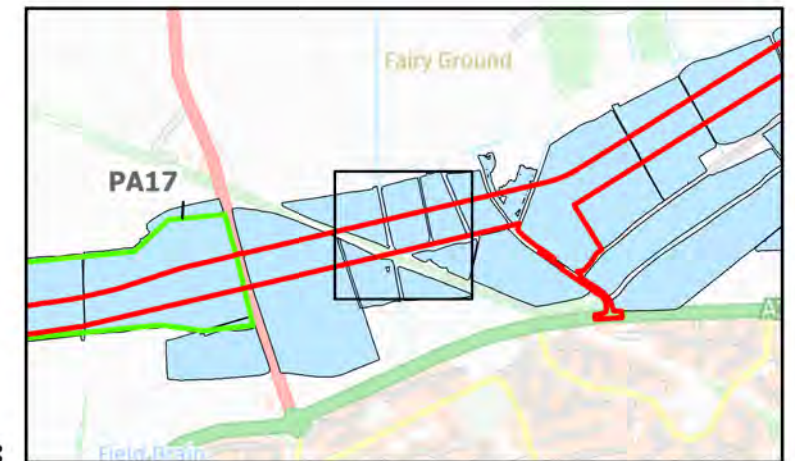
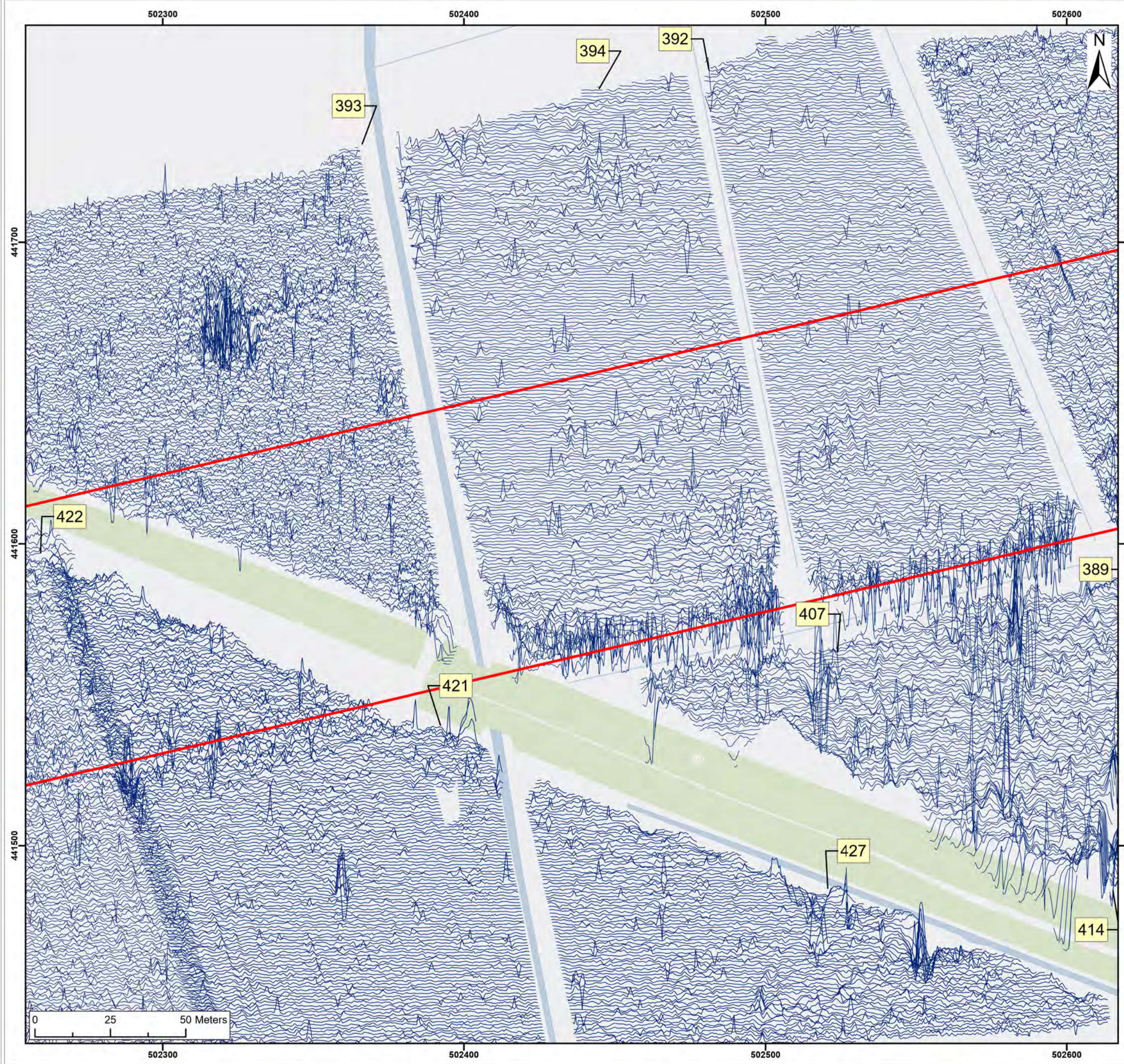
Legend:

Onshore Development Area

50nT

-50nT

SX	P08	25/10/2024	Draft		SO	AG	JL
SUI	REV	DATE	DESCRIPTION		DRW	CHK	APR
Title: Archive XY Trace Plot: 378, 383, 389							
Figure:22-7-182		Drawing No: PB2340-AOC-ZZ-ZZ-DR-Z-0182					
Co-ordinate system: British National Grid				Page Size: A3	Scale: 1:1,250		
Project: Dogger Bank South Offshore Wind Farms				Report: Archaeological Geophysical Survey Report			



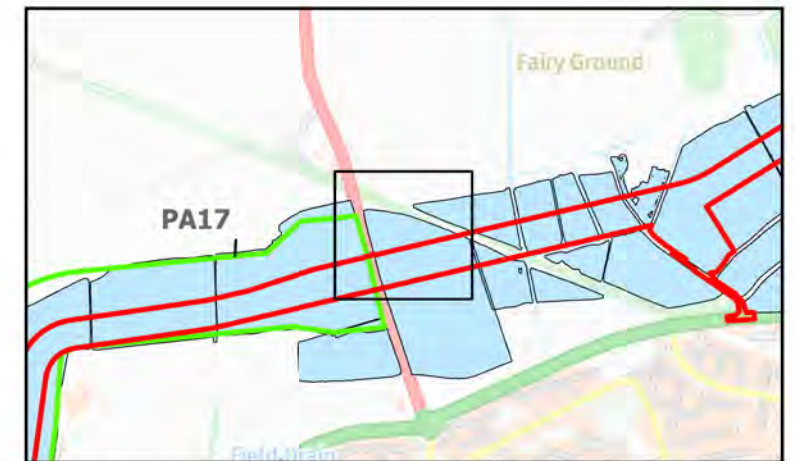
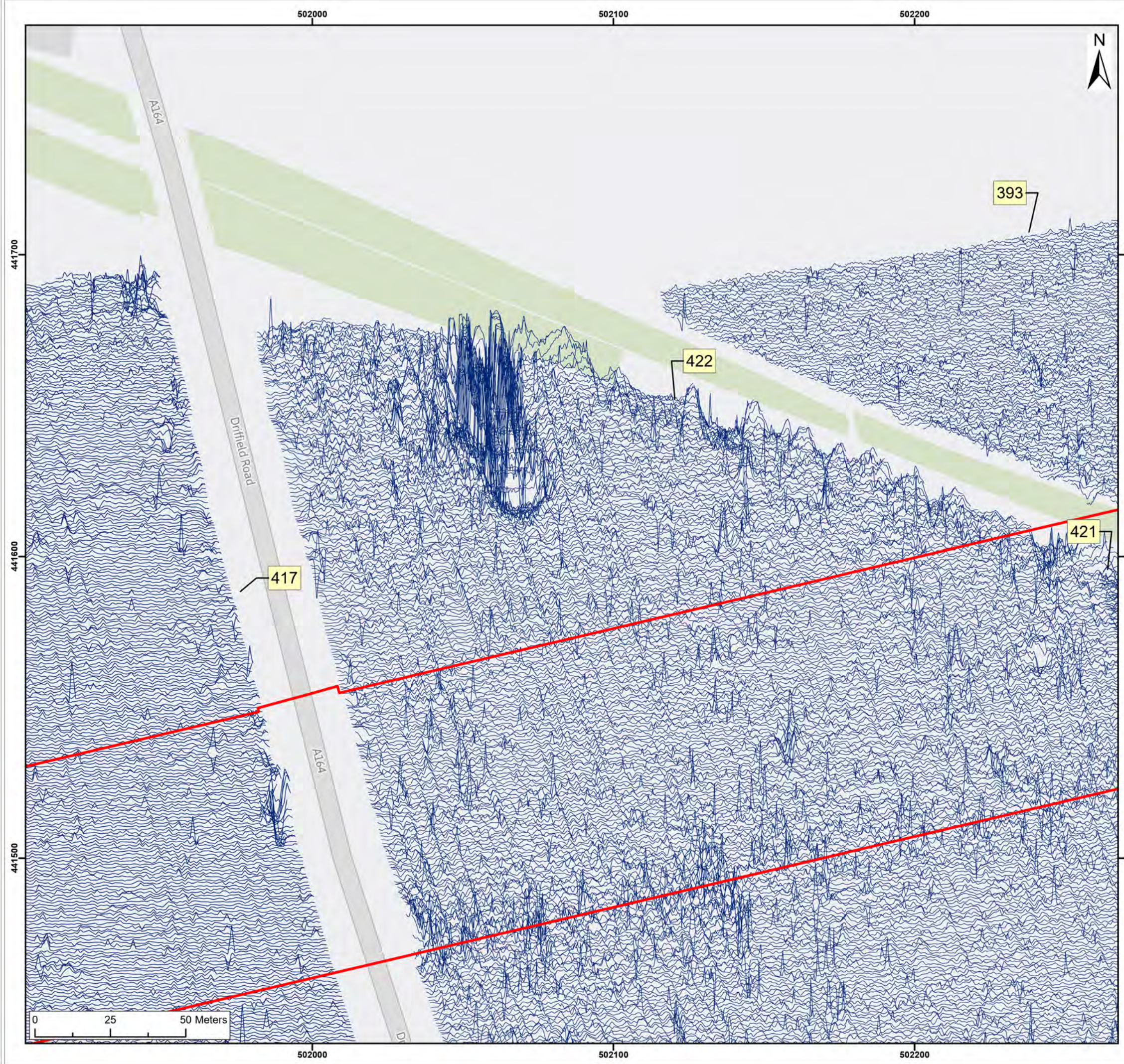
Legend:

Onshore Development Area

50nT

-50nT

SX	P08	25/10/2024	Draft		SO	AG	JL
SUI	REV	DATE	DESCRIPTION		DRW	CHK	APR
Title: Archive XY Trace Plot: 392, 394, 393. 407, 427, 421							
Figure:22-7-183		Drawing No: PB2340-AOC-ZZ-ZZ-DR-Z-0183					
Co-ordinate system: British National Grid				Page Size: A3	Scale: 1:1,250		
Project: Dogger Bank South Offshore Wind Farms				Report: Archaeological Geophysical Survey Report			



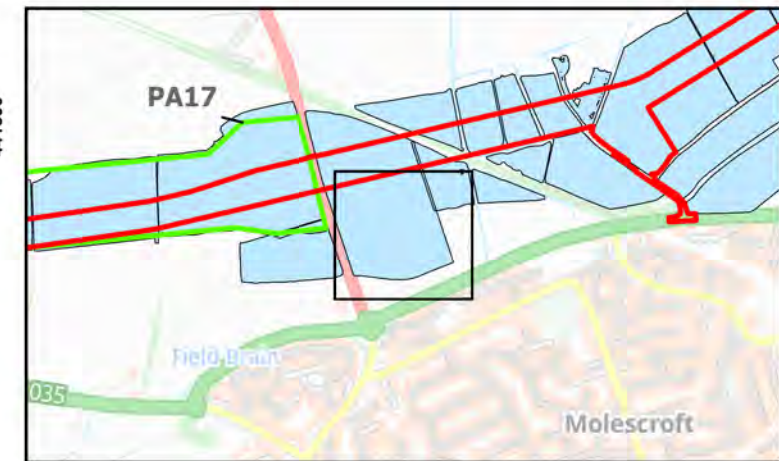
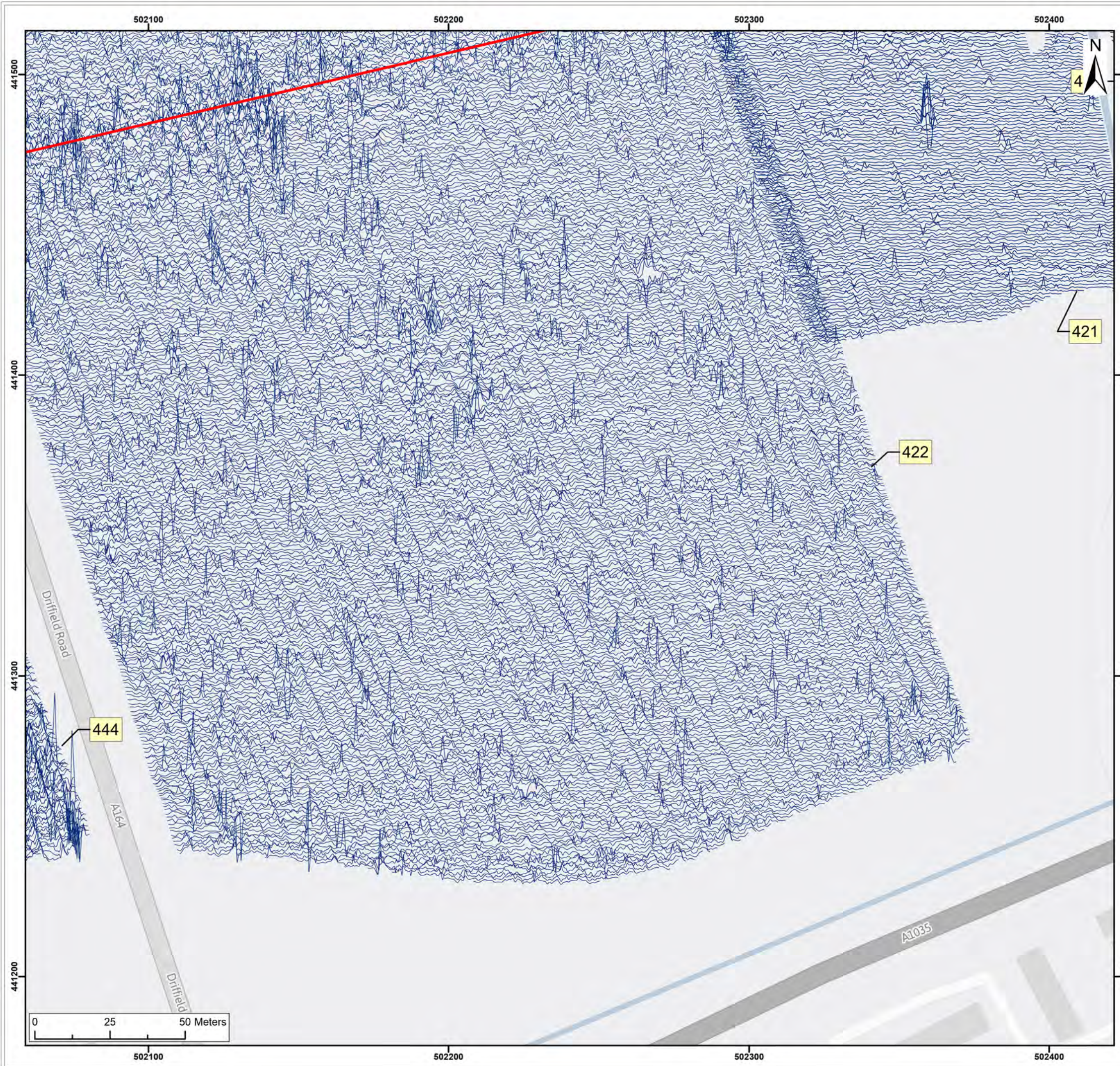
Legend:

Onshore Development Area

50nT

-50nT

SX	P08	25/10/2024	Draft		SO	AG	JL
SUI	REV	DATE	DESCRIPTION		DRW	CHK	APR
Title: <div>Archive XY Trace Plot: 393, 422, 417</div>							
Figure:22-7-184		Drawing No: PB2340-AOC-ZZ-ZZ-DR-Z-0184					
Co-ordinate system: British National Grid				Page Size: A3	Scale: 1:1,250		
Project: <div>Dogger Bank South Offshore Wind Farms</div>				Report: <div>Archaeological Geophysical Survey Report</div>			



Legend:

Onshore Development Area

50nT

-50nT

SX	P08	25/10/2024	Draft	SO	AG	JL
SUI	REV	DATE	DESCRIPTION	DRW	CHK	APR

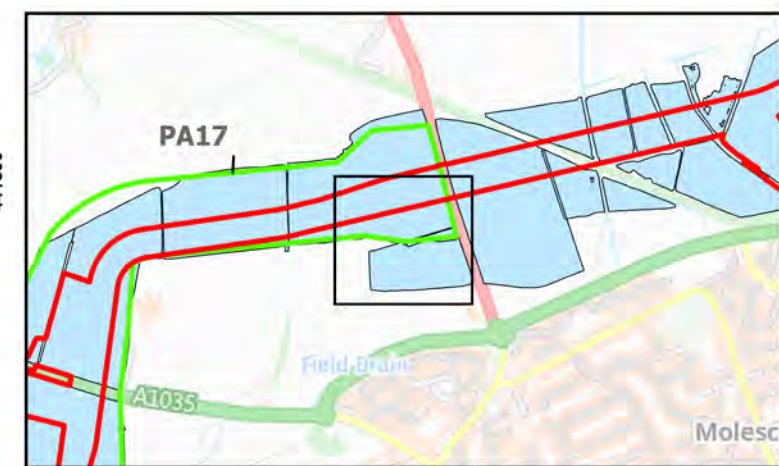

Title:

Archive XY Trace Plot:
422, 417, 421

Figure:22-7-185 Drawing No: PB2340-AOC-ZZ-ZZ-DR-Z-0185

Co-ordinate system: British National Grid	Page Size: A3	Scale: 1:1,250
----------------------------------------------	------------------	-------------------

Project: Dogger Bank South Offshore Wind Farms	Report: Archaeological Geophysical Survey Report
------------------------------------------------------	--------------------------------------------------------



Legend:
 Onshore Development Area



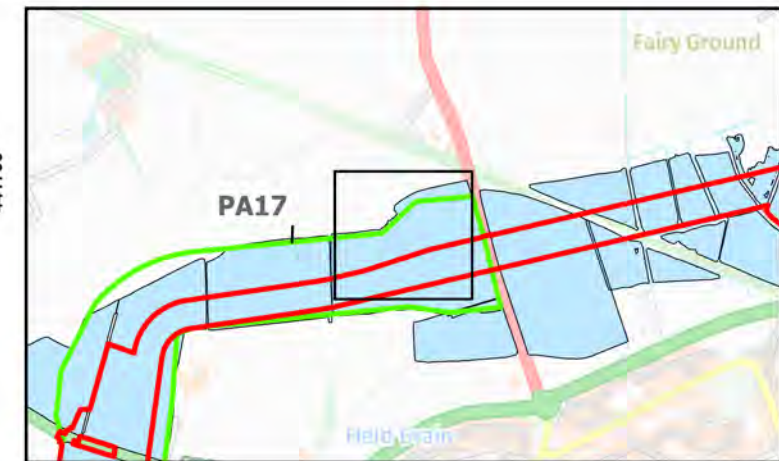
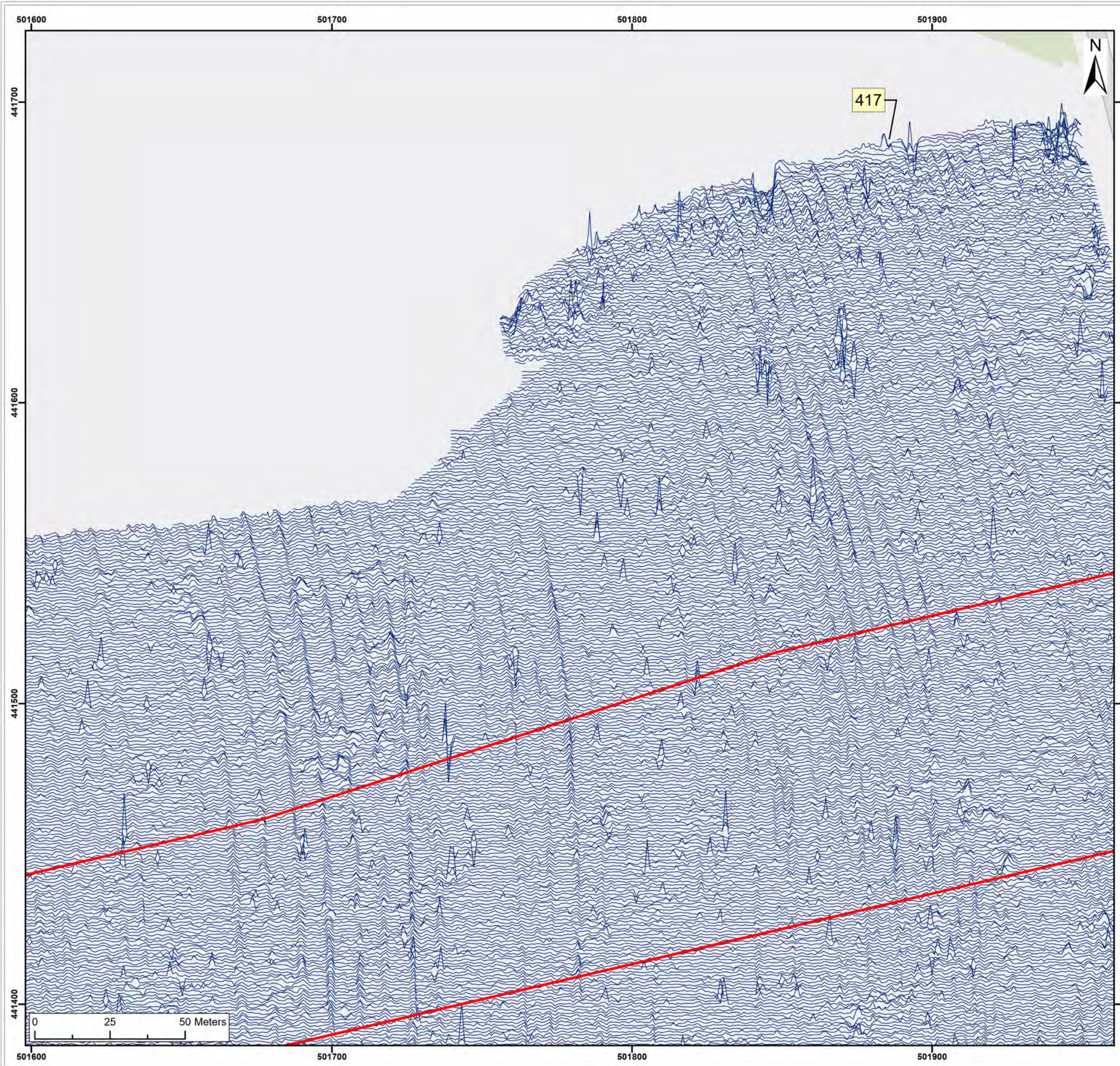
SX	P08	25/10/2024	Draft	SO	AG	JL
SUI	REV	DATE	DESCRIPTION	DRW	CHK	APR

Title:
Archive XY Trace Plot:
417, 444

Figure:22-7-186 Drawing No: PB2340-AOC-ZZ-ZZ-DR-Z-0186

Co-ordinate system: British National Grid	Page Size: A3	Scale: 1:1,250
----------------------------------------------	------------------	-------------------

Project: Dogger Bank South Offshore Wind Farms	Report: Archaeological Geophysical Survey Report
------------------------------------------------------	--------------------------------------------------------



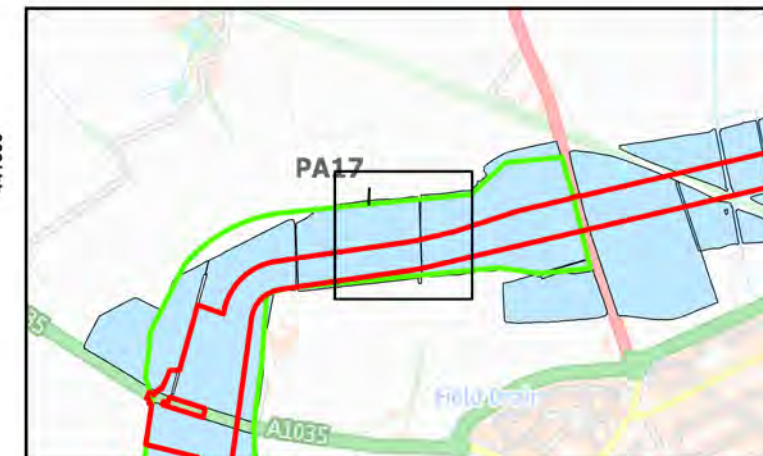

Legend:

Onshore Development Area

50nT

-50nT

SX	P08	25/10/2024	Draft	SO	AG	JL
SUI	REV	DATE	DESCRIPTION	DRW	CHK	APR
Title: <div>Archive XY Trace Plot: 417</div>						
Figure:22-7-187		Drawing No: PB2340-AOC-ZZ-ZZ-DR-Z-0187				
Co-ordinate system: British National Grid			Page Size: A3	Scale: 1:1,250		
Project: <div>Dogger Bank South Offshore Wind Farms</div>			Report: <div>Archaeological Geophysical Survey Report</div>			



Legend:

Onshore Development Area

50nT
-50nT

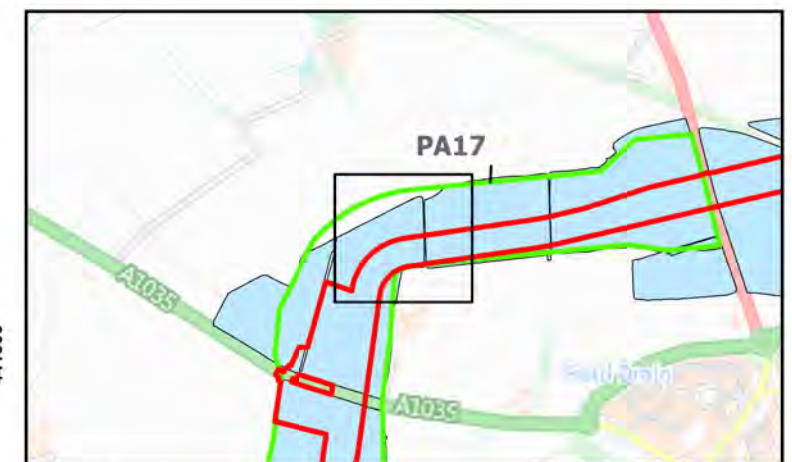
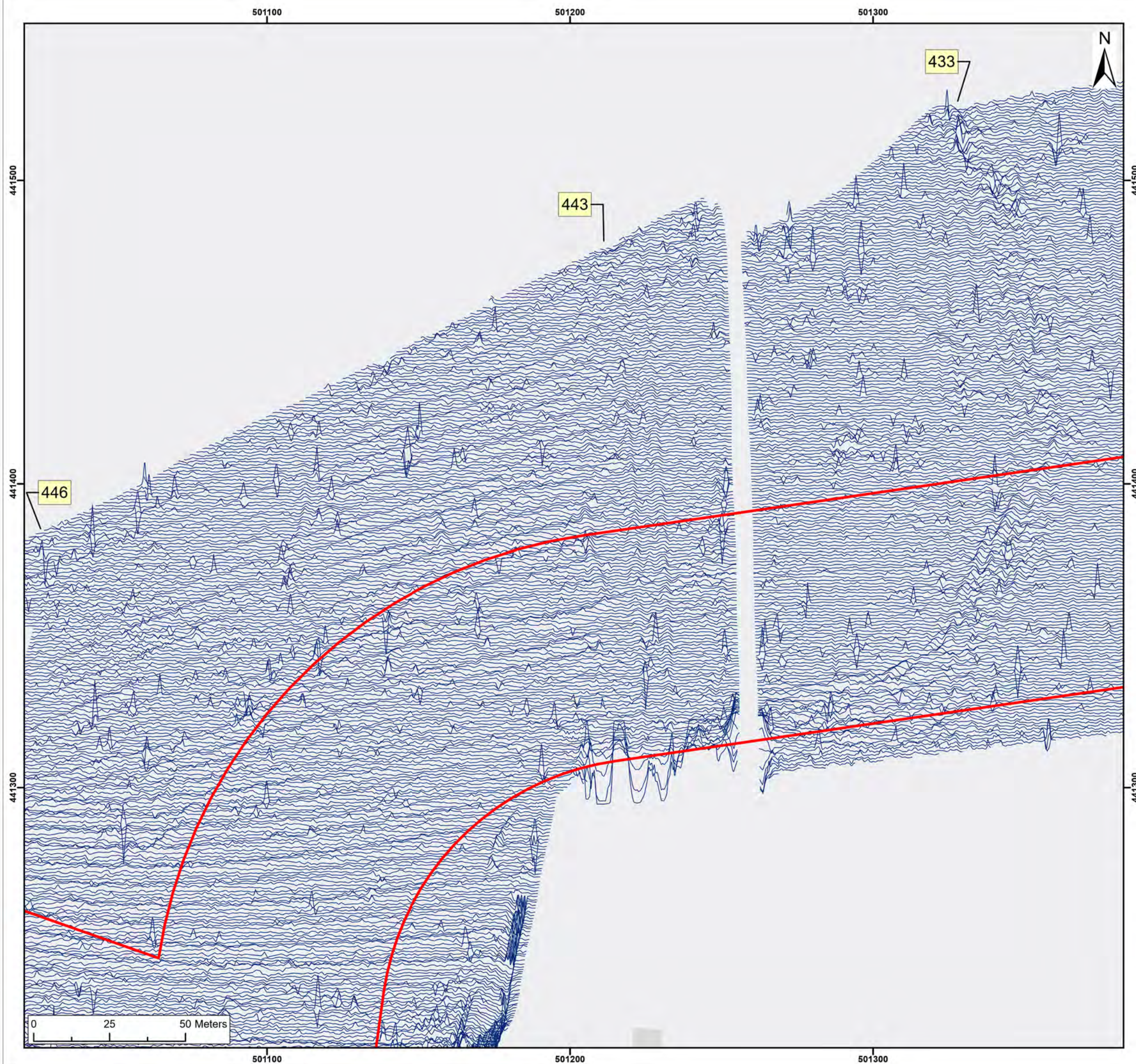
SX	P08	25/10/2024	Draft	SO	AG	JL
SUI	REV	DATE	DESCRIPTION	DRW	CHK	APR

Title: Archive XY Trace Plot:
417, 433

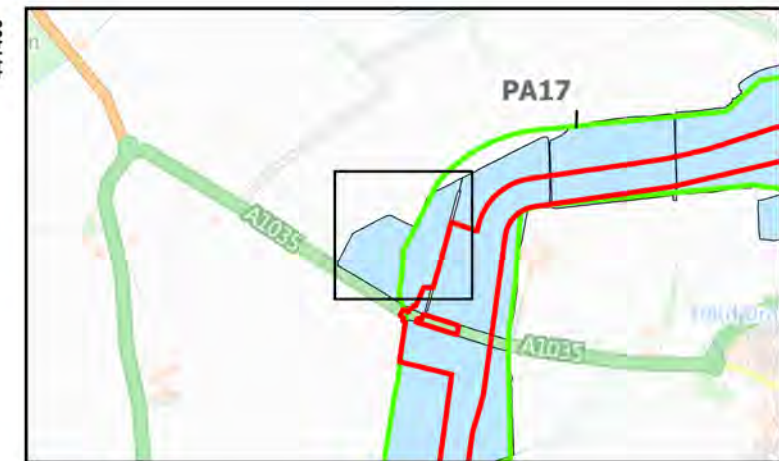

Figure:22-7-188 Drawing No: PB2340-AOC-ZZ-ZZ-DR-Z-0188

Co-ordinate system: British National Grid	Page Size: A3	Scale: 1:1,250
----------------------------------------------	------------------	-------------------

Project: Dogger Bank South Offshore Wind Farms	Report: Archaeological Geophysical Survey Report
------------------------------------------------------	--------------------------------------------------------



SX	P08	25/10/2024	Draft		SO	AG	JL
SUI	REV	DATE	DESCRIPTION		DRW	CHK	APR
Title: Archive XY Trace Plot: 433, 443							
Figure:22-7-189		Drawing No: PB2340-AOC-ZZ-ZZ-DR-Z-0189					
Co-ordinate system: British National Grid				Page Size: A3	Scale: 1:1,250		
Project: Dogger Bank South Offshore Wind Farms				Report: Archaeological Geophysical Survey Report			



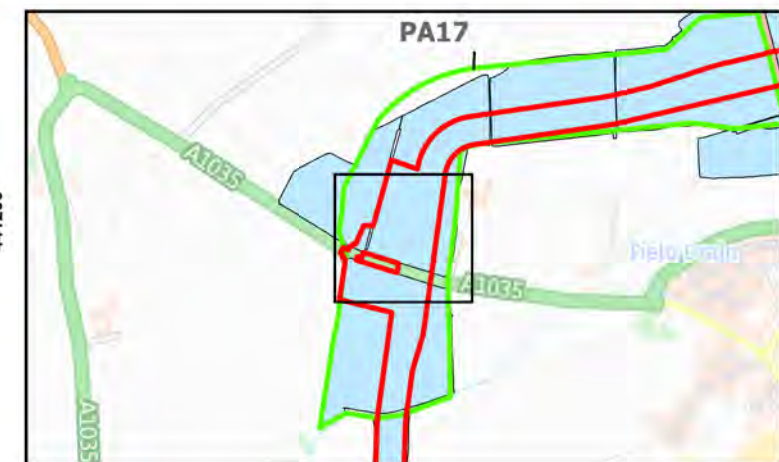
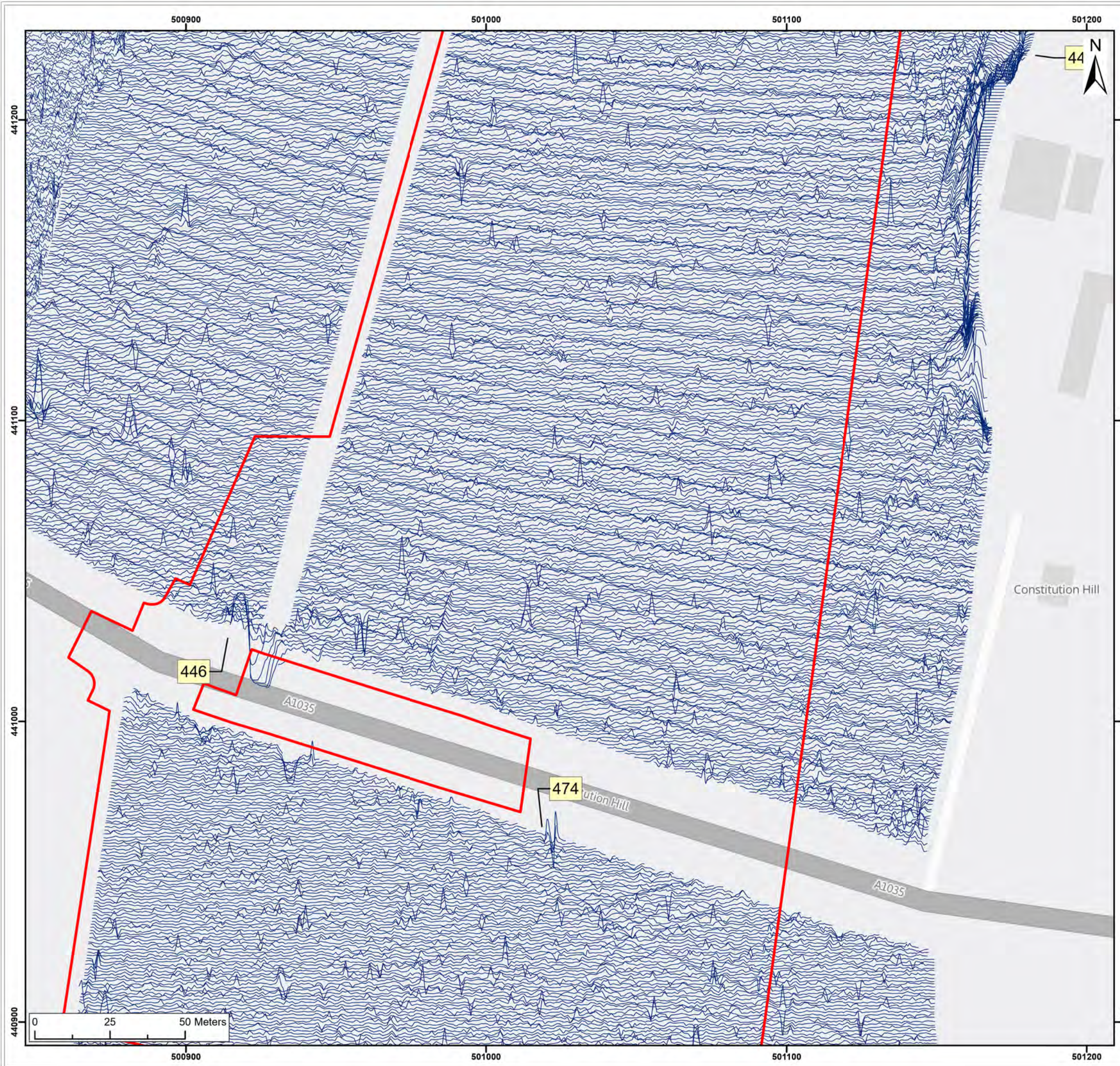
Legend:

Onshore Development Area

50nT

-50nT

SX	P08	25/10/2024	Draft		SO	AG	JL
SUI	REV	DATE	DESCRIPTION		DRW	CHK	APR
Title: <div>Archive XY Trace Plot: 443, 446</div>							
Figure:22-7-190		Drawing No: PB2340-AOC-ZZ-ZZ-DR-Z-0190					
Co-ordinate system: British National Grid				Page Size: A3	Scale: 1:1,250		
Project: <div>Dogger Bank South Offshore Wind Farms</div>				Report: <div>Archaeological Geophysical Survey Report</div>			



Legend:

Onshore Development Area

50nT

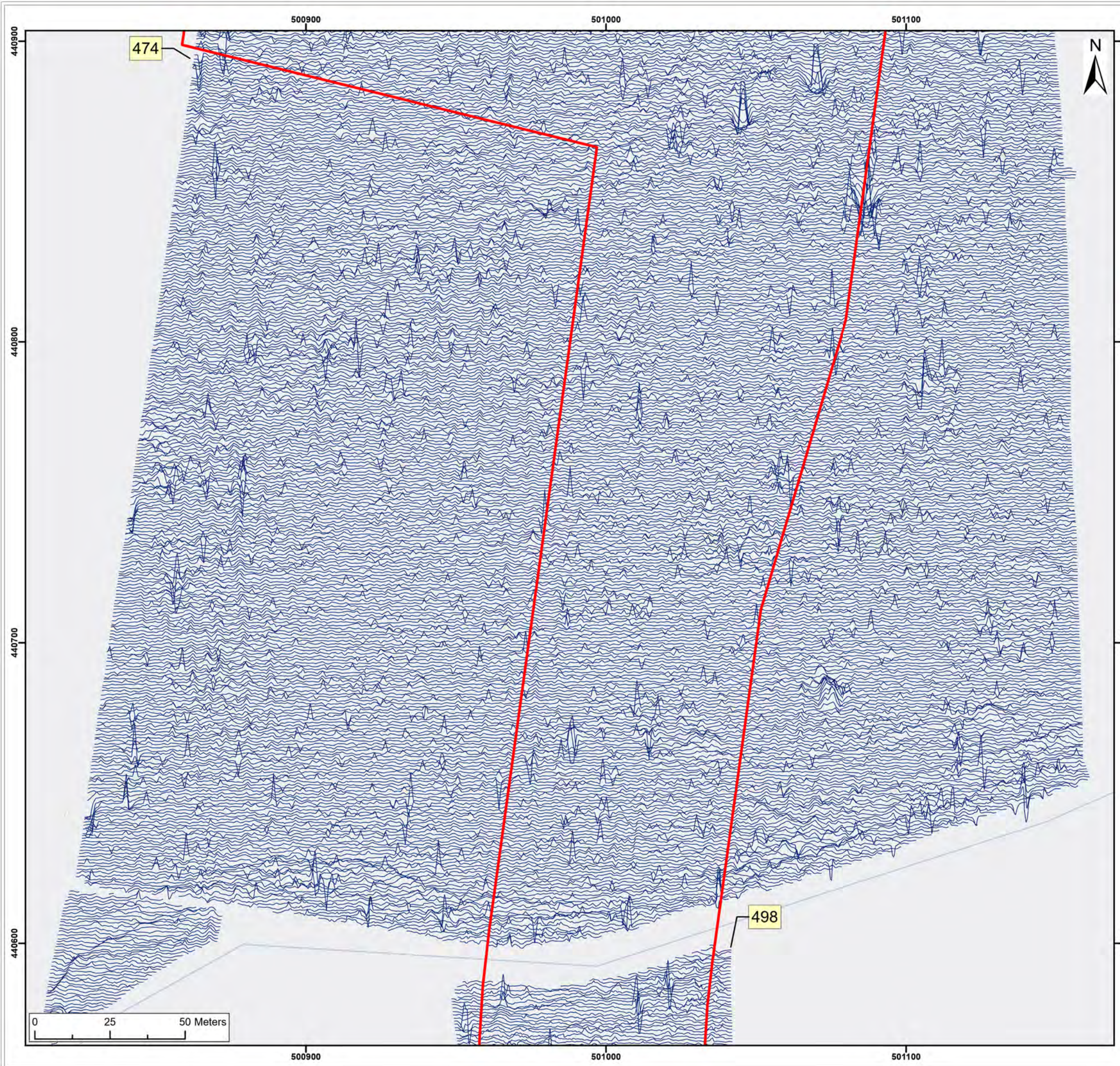
-50nT

SX	P08	25/10/2024	Draft		SO	AG	JL
SUI	REV	DATE	DESCRIPTION		DRW	CHK	APR

Title:

Archive XY Trace Plot:
443, 446, 474

Figure:22-7-191	Drawing No: PB2340-AOC-ZZ-ZZ-DR-Z-0191		
Co-ordinate system: British National Grid		Page Size: A3	Scale: 1:1,250
Project: Dogger Bank South Offshore Wind Farms		Report: Archaeological Geophysical Survey Report	



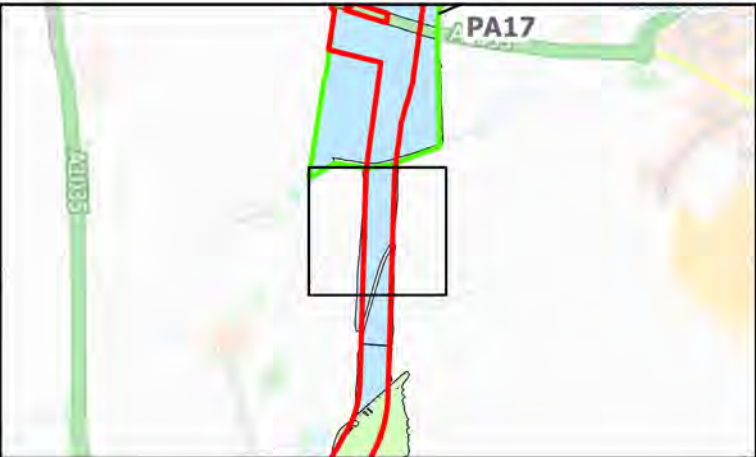
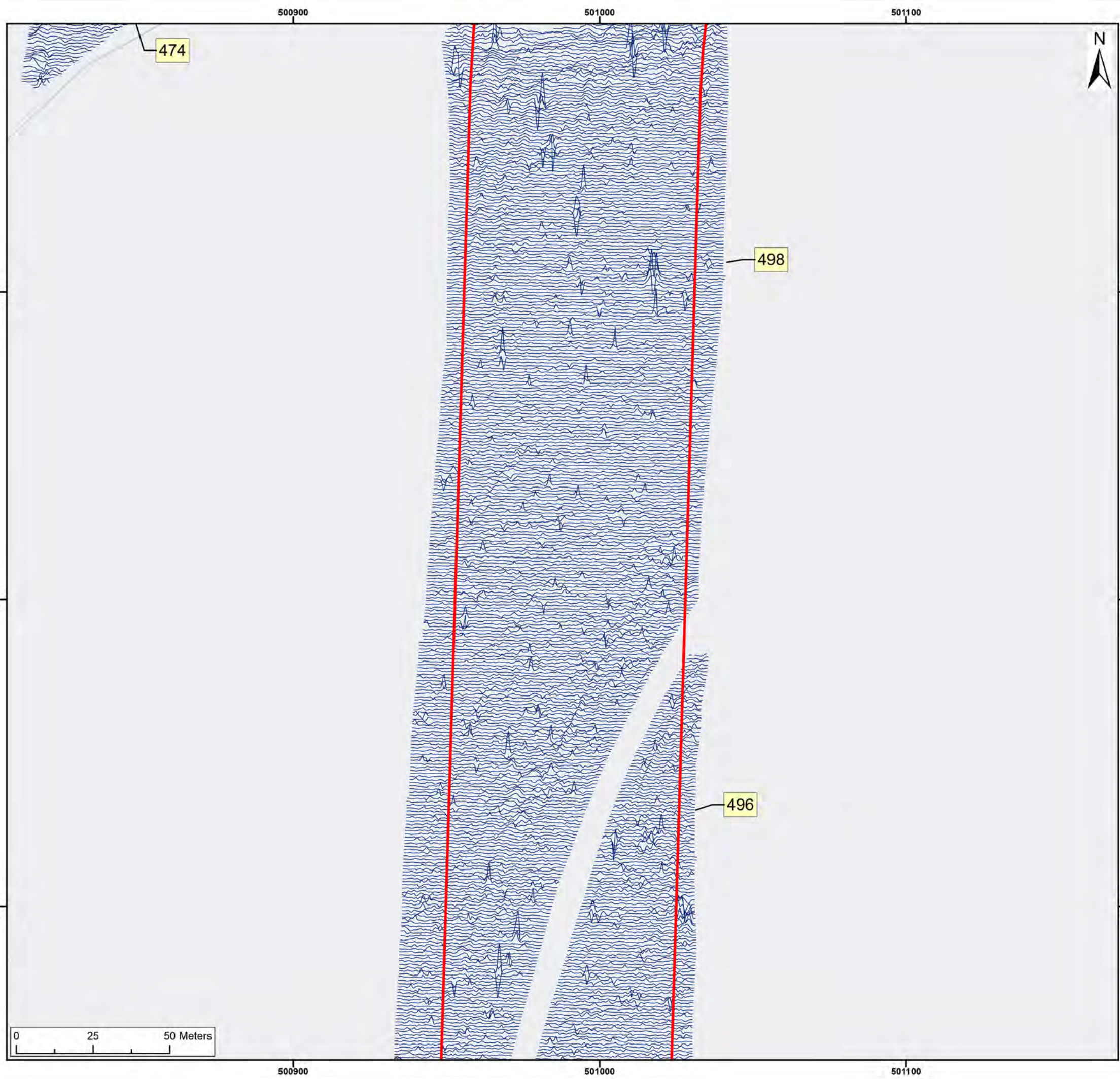
Legend:

Onshore Development Area

50nT

-50nT

SX	P08	25/10/2024	Draft	SO	AG	JL
SUI	REV	DATE	DESCRIPTION	DRW	CHK	APR
Title: <div>Archive XY Trace Plot: 474</div>						
Figure:22-7-192		Drawing No: PB2340-AOC-ZZ-ZZ-DR-Z-0192				
Co-ordinate system: British National Grid			Page Size: A3	Scale: 1:1,250		
Project: <div>Dogger Bank South Offshore Wind Farms</div>			Report: <div>Archaeological Geophysical Survey Report</div>			



Legend:
 Onshore Development Area

50nT
-50nT

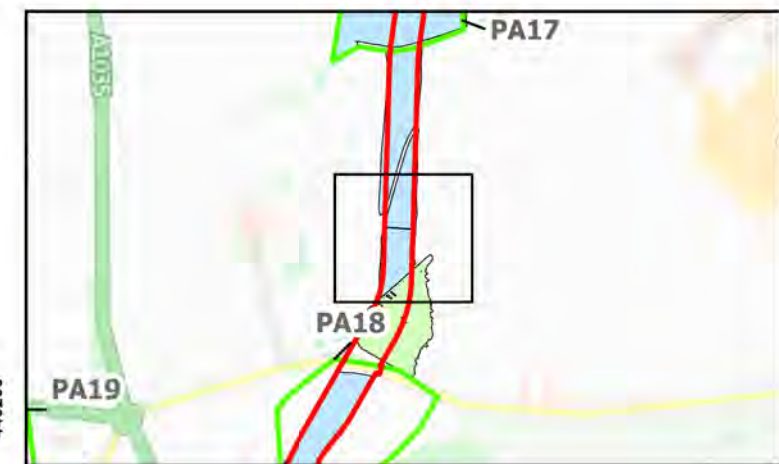
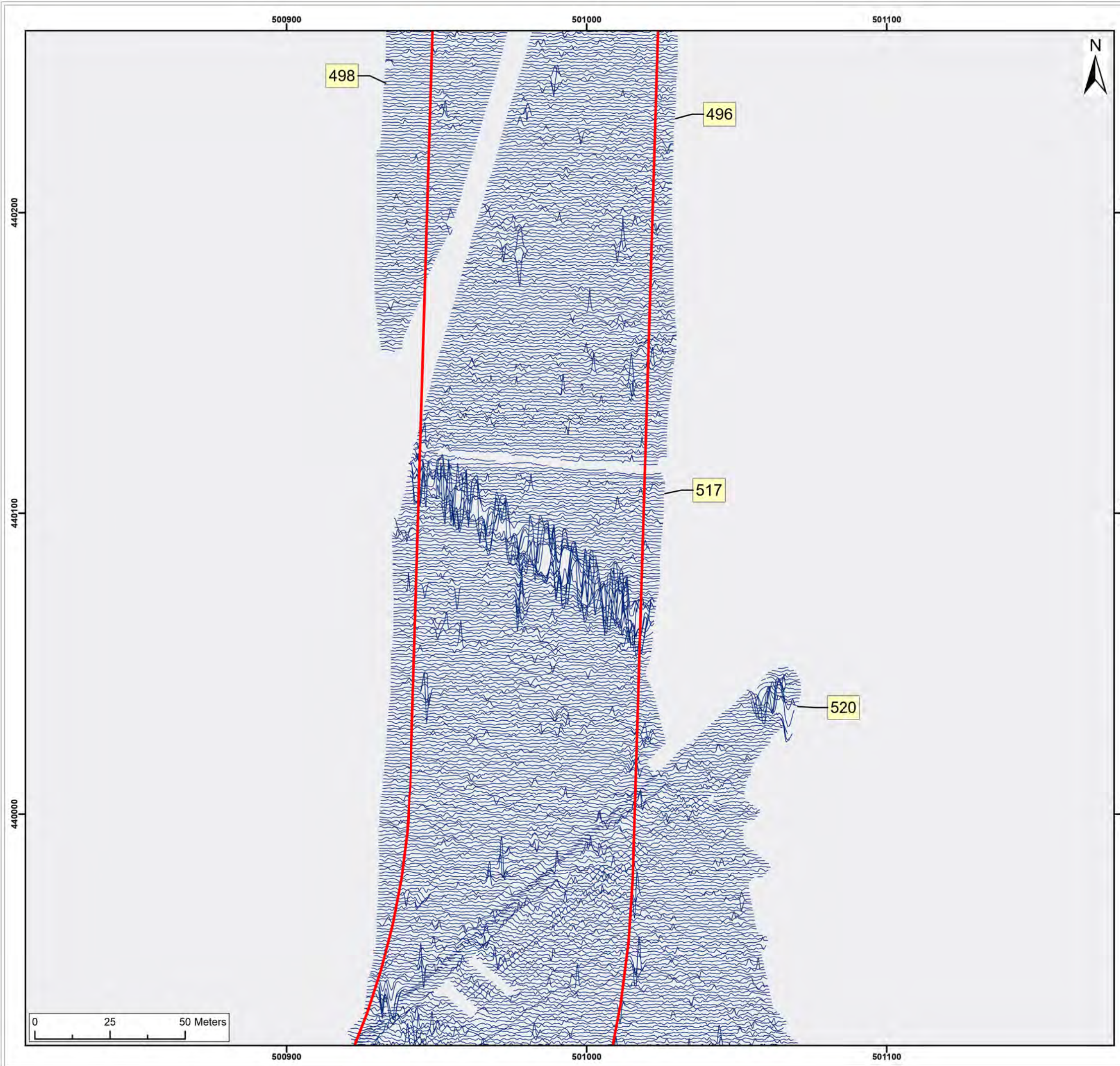
SX	P08	25/10/2024	Draft	SO	AG	JL
SUI	REV	DATE	DESCRIPTION	DRW	CHK	APR

Title:
Archive XY Trace Plot:
498, 496

Figure:22-7-193 Drawing No: PB2340-AOC-ZZ-ZZ-DR-Z-0193

Co-ordinate system: British National Grid	Page Size: A3	Scale: 1:1,250
----------------------------------------------	------------------	-------------------

Project: Dogger Bank South Offshore Wind Farms	Report: Archaeological Geophysical Survey Report
------------------------------------------------------	--------------------------------------------------------



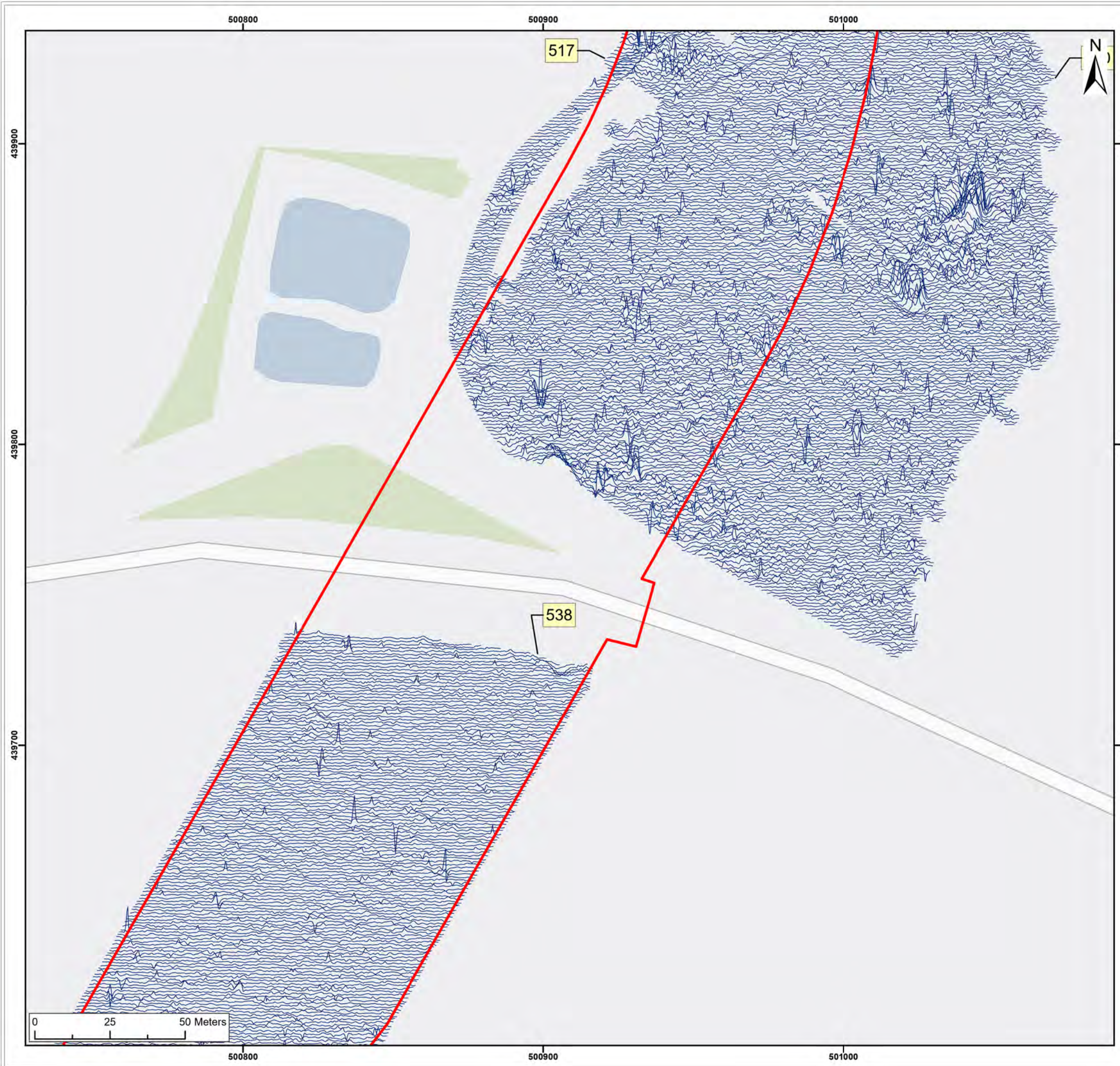
Legend:

Onshore Development Area

50nT

-50nT

SX	P08	25/10/2024	Draft		SO	AG	JL
SUI	REV	DATE	DESCRIPTION		DRW	CHK	APR
Title: Archive XY Trace Plot: 498, 496, 517, 520							
Figure:22-7-194		Drawing No: PB2340-AOC-ZZ-ZZ-DR-Z-0194					
Co-ordinate system: British National Grid				Page Size: A3	Scale: 1:1,250		
Project: Dogger Bank South Offshore Wind Farms				Report: Archaeological Geophysical Survey Report			



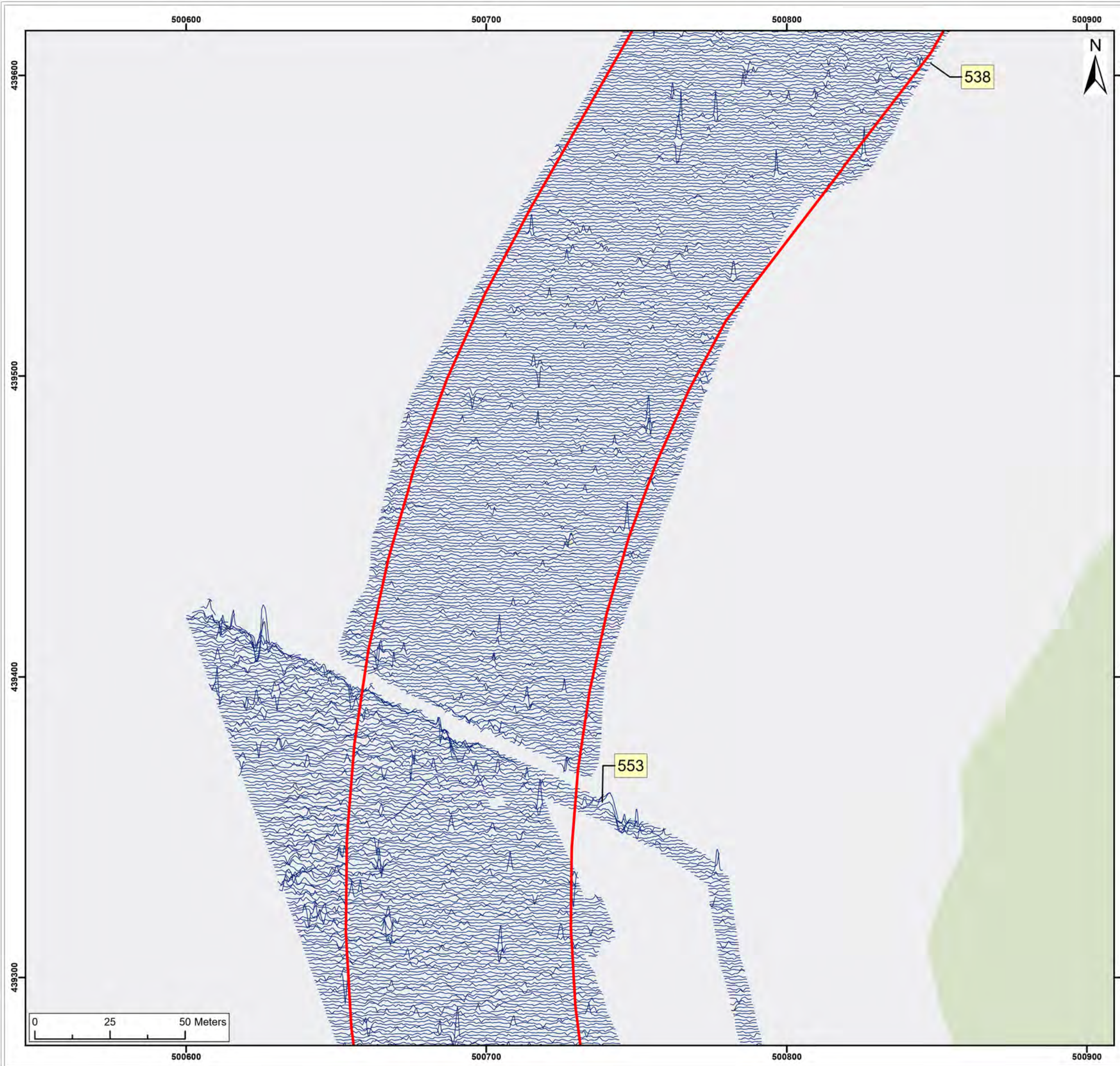
Legend:
 Onshore Development Area

50nT
-50nT

SX	P08	25/10/2024	Draft		SO	AG	JL
SUI	REV	DATE	DESCRIPTION		DRW	CHK	APR

Title:
Archive XY Trace Plot:
520, 538

Figure:22-7-195	Drawing No: PB2340-AOC-ZZ-ZZ-DR-Z-0195		
Co-ordinate system: British National Grid		Page Size: A3	Scale: 1:1,250
Project: Dogger Bank South Offshore Wind Farms		Report: Archaeological Geophysical Survey Report	



Legend:
 Onshore Development Area



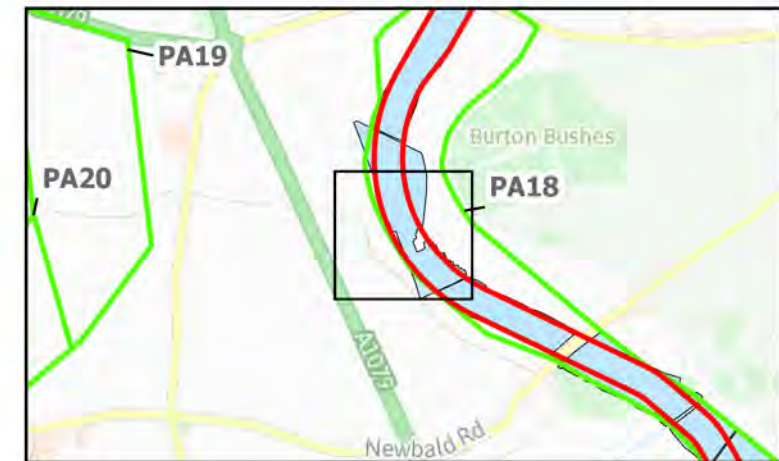
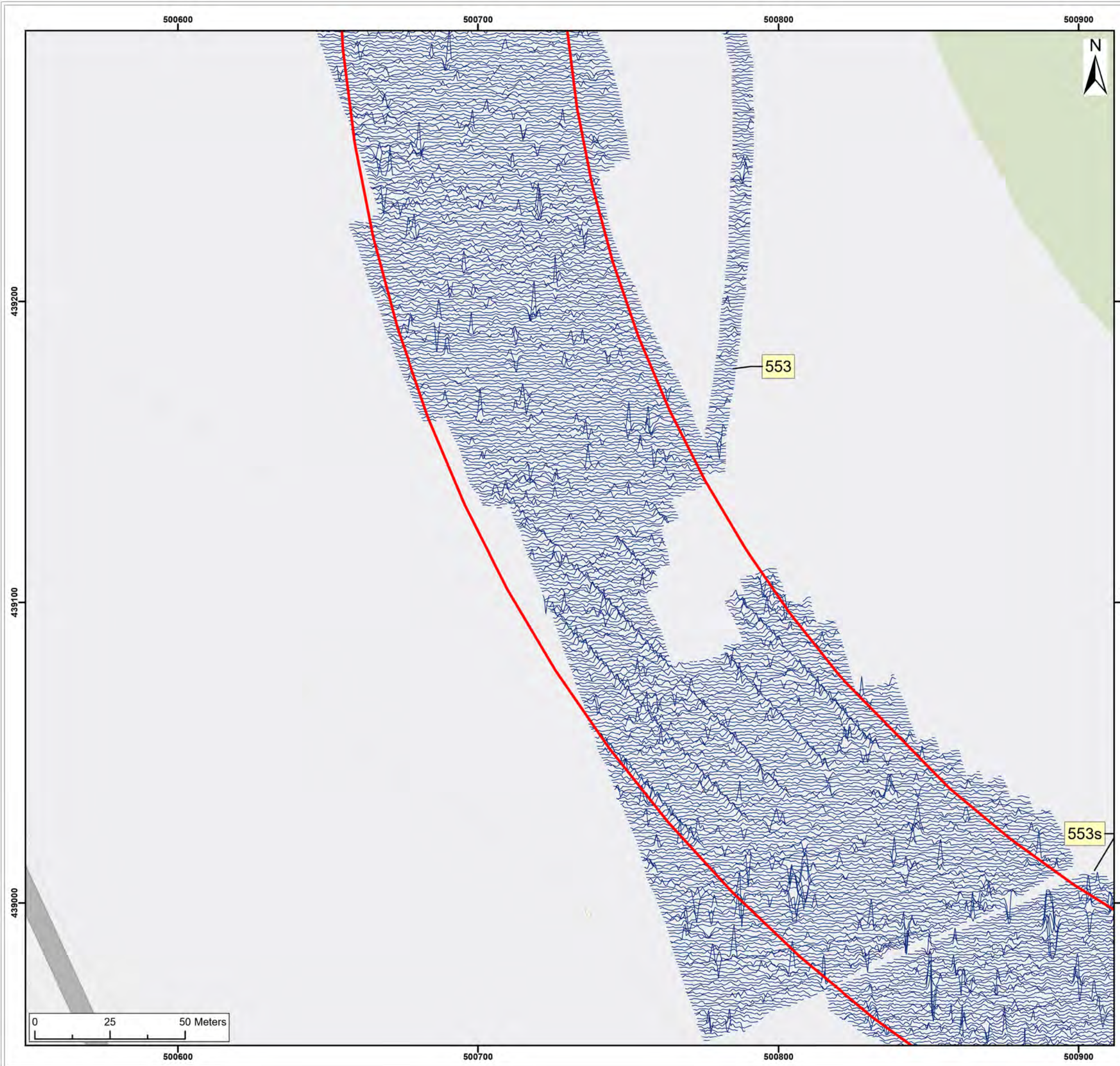
SX	P08	25/10/2024	Draft		SO	AG	JL
SUI	REV	DATE	DESCRIPTION		DRW	CHK	APR

Title:
Archive XY Trace Plot:
538, 553

Figure:22-7-196 Drawing No: PB2340-AOC-ZZ-ZZ-DR-Z-0196

Co-ordinate system: British National Grid	Page Size: A3	Scale: 1:1,250
----------------------------------------------	------------------	-------------------

Project: Dogger Bank South Offshore Wind Farms	Report: Archaeological Geophysical Survey Report
------------------------------------------------------	--------------------------------------------------------



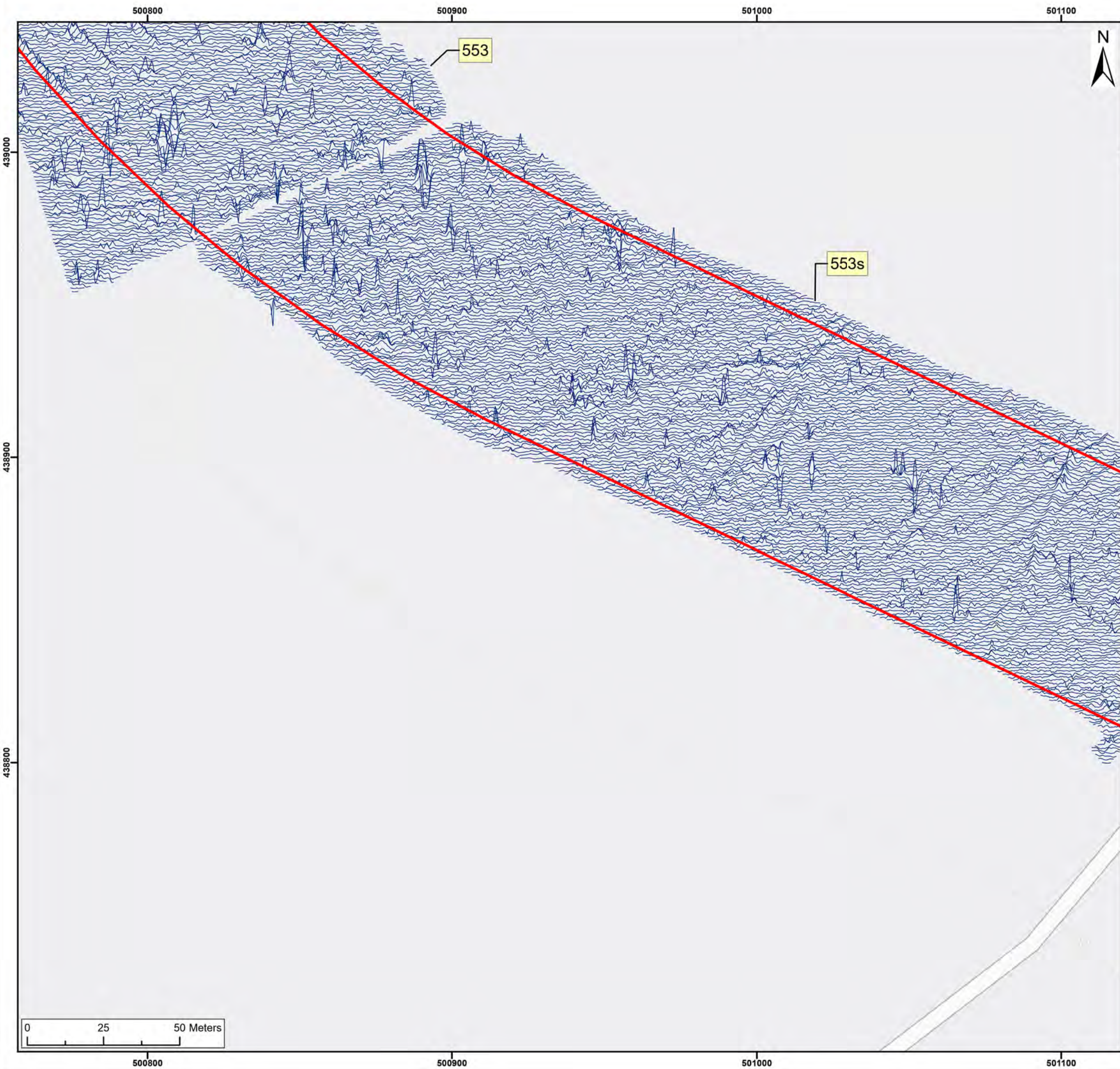
Legend:

Onshore Development Area

50nT

-50nT

SX	P08	25/10/2024	Draft		SO	AG	JL
SUI	REV	DATE	DESCRIPTION		DRW	CHK	APR
Title: <div>Archive XY Trace Plot: 553</div>							
Figure:22-7-197		Drawing No: PB2340-AOC-ZZ-ZZ-DR-Z-0197					
Co-ordinate system: British National Grid				Page Size: A3	Scale: 1:1,250		
Project: <div>Dogger Bank South Offshore Wind Farms</div>				Report: <div>Archaeological Geophysical Survey Report</div>			



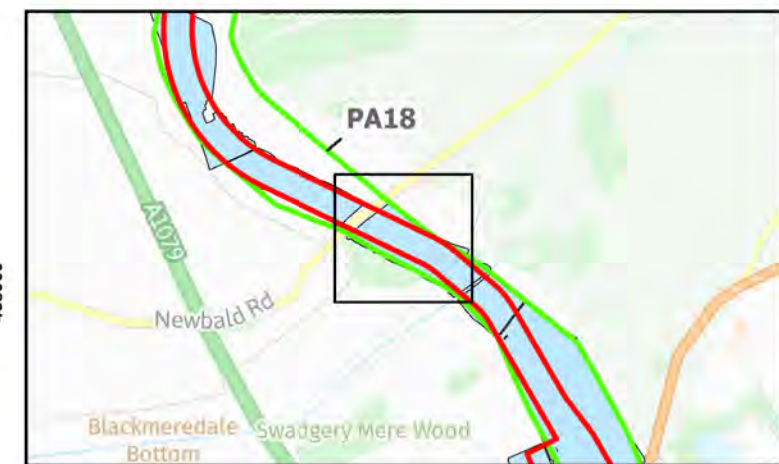
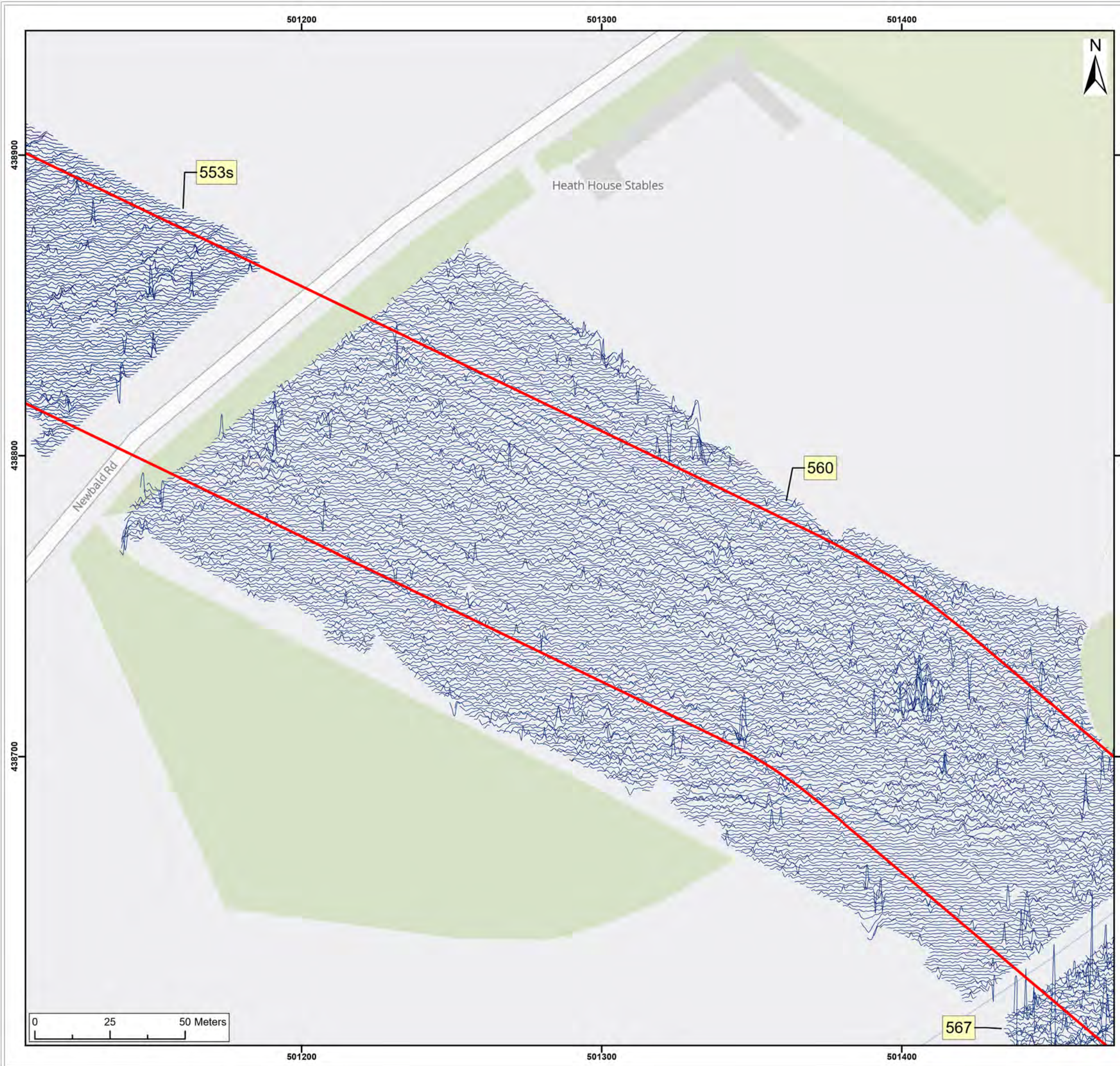
Legend:

Onshore Development Area

50nT

-50nT

SX	P08	25/10/2024	Draft		SO	AG JL
SUI	REV	DATE	DESCRIPTION		DRW	CHK APR
Title: <div>Archive XY Trace Plot: 553s</div>						
Figure:22-7-198		Drawing No: PB2340-AOC-ZZ-ZZ-DR-Z-0198				
Co-ordinate system: British National Grid			Page Size: A3		Scale: 1:1,250	
Project: Dogger Bank South Offshore Wind Farms			Report: Archaeological Geophysical Survey Report			



Legend:
[Red Box] Onshore Development Area

50nT
-50nT

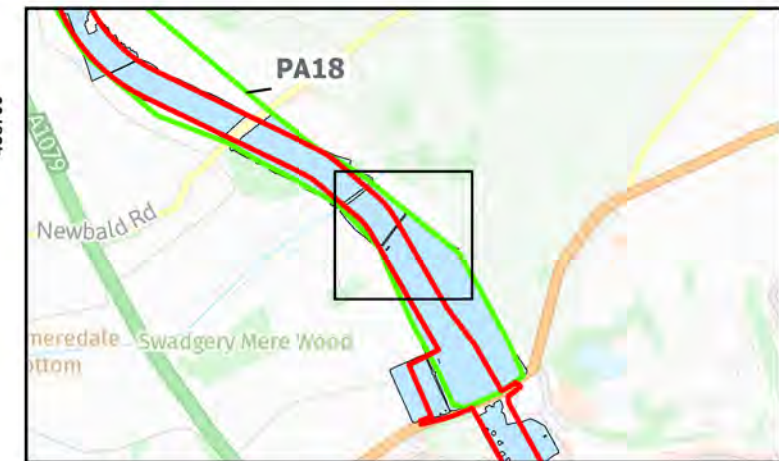
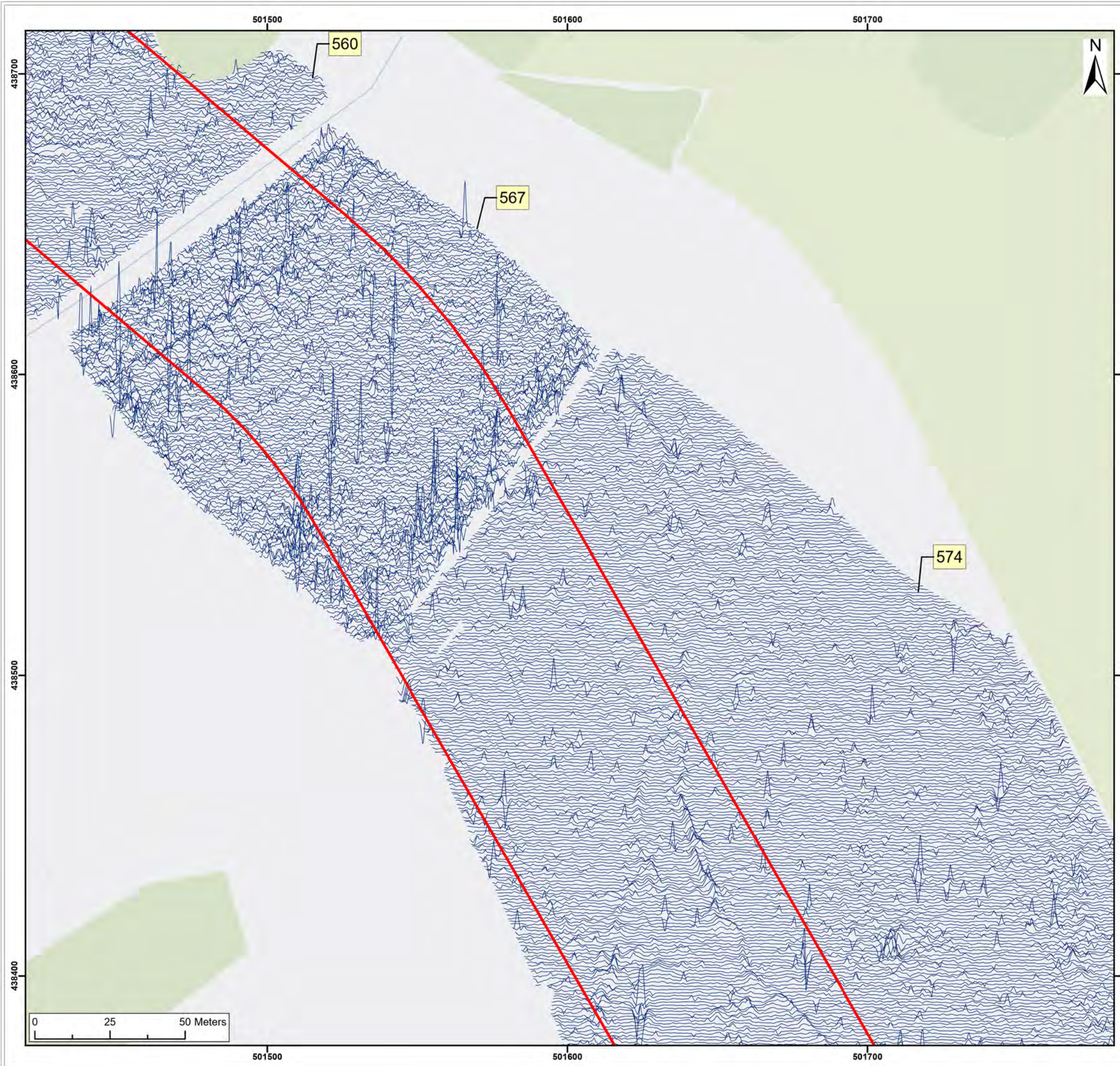
SX	P08	25/10/2024	Draft	SO	AG	JL
SUI	REV	DATE	DESCRIPTION	DRW	CHK	APR

Title:
Archive XY Trace Plot:
553s, 560

Figure:22-7-199 Drawing No: PB2340-AOC-ZZ-ZZ-DR-Z-0199

Co-ordinate system: British National Grid	Page Size: A3	Scale: 1:1,250
----------------------------------------------	------------------	-------------------

Project: Dogger Bank South Offshore Wind Farms	Report: Archaeological Geophysical Survey Report
------------------------------------------------------	--------------------------------------------------------



Legend:

Onshore Development Area

50nT

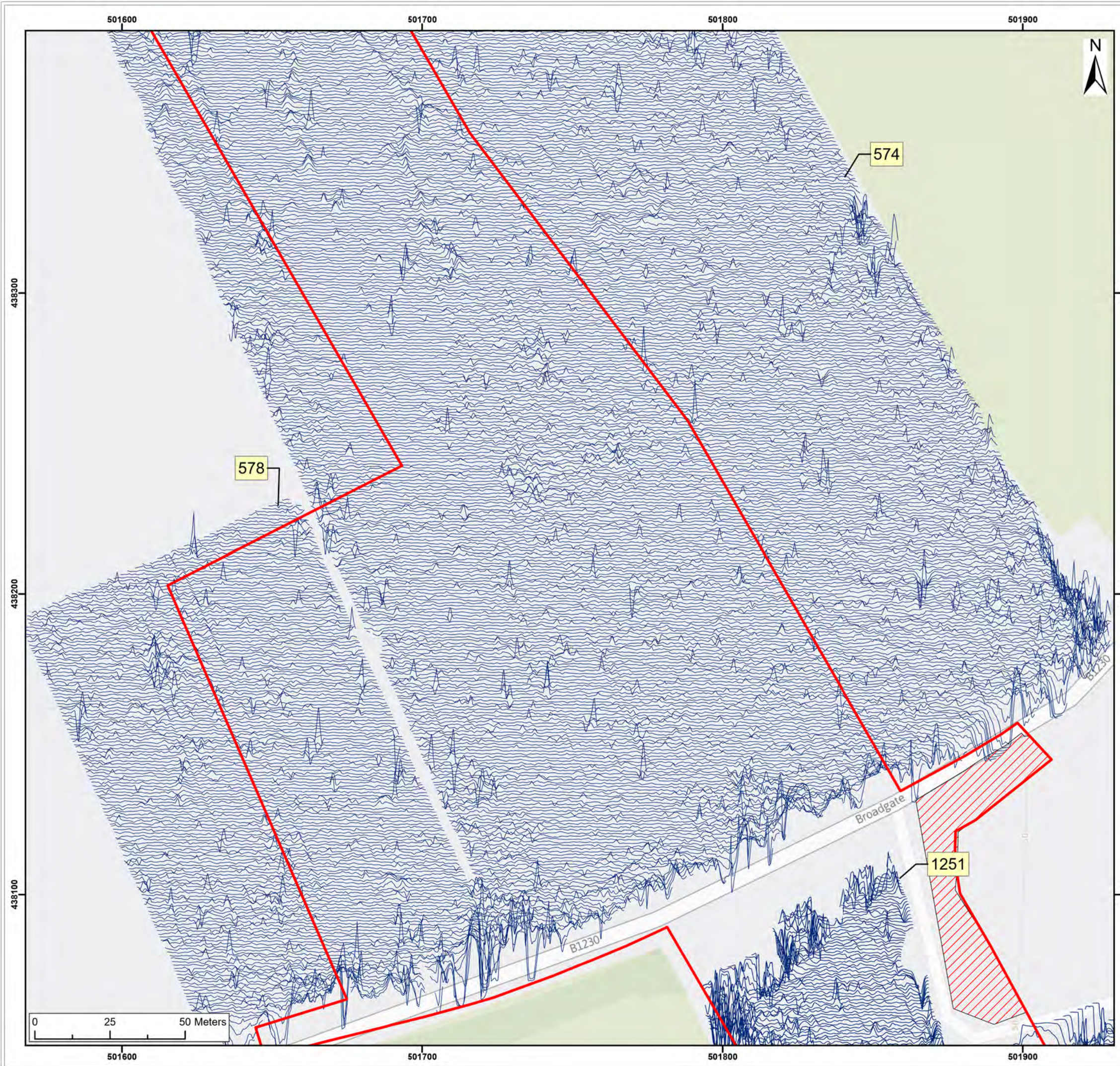
-50nT

SX	P08	25/10/2024	Draft	SO	AG	JL
SUI	REV	DATE	DESCRIPTION	DRW	CHK	APR

Title:

Archive XY Trace Plot:
567, 567

Figure:22-7-200	Drawing No: PB2340-AOC-ZZ-ZZ-DR-Z-0200		
Co-ordinate system: British National Grid		Page Size: A3	Scale: 1:1,250
Project: Dogger Bank South Offshore Wind Farms		Report: Archaeological Geophysical Survey Report	



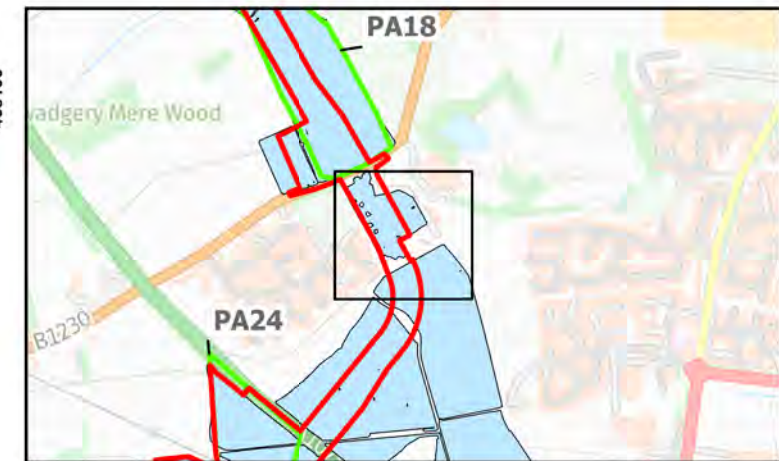
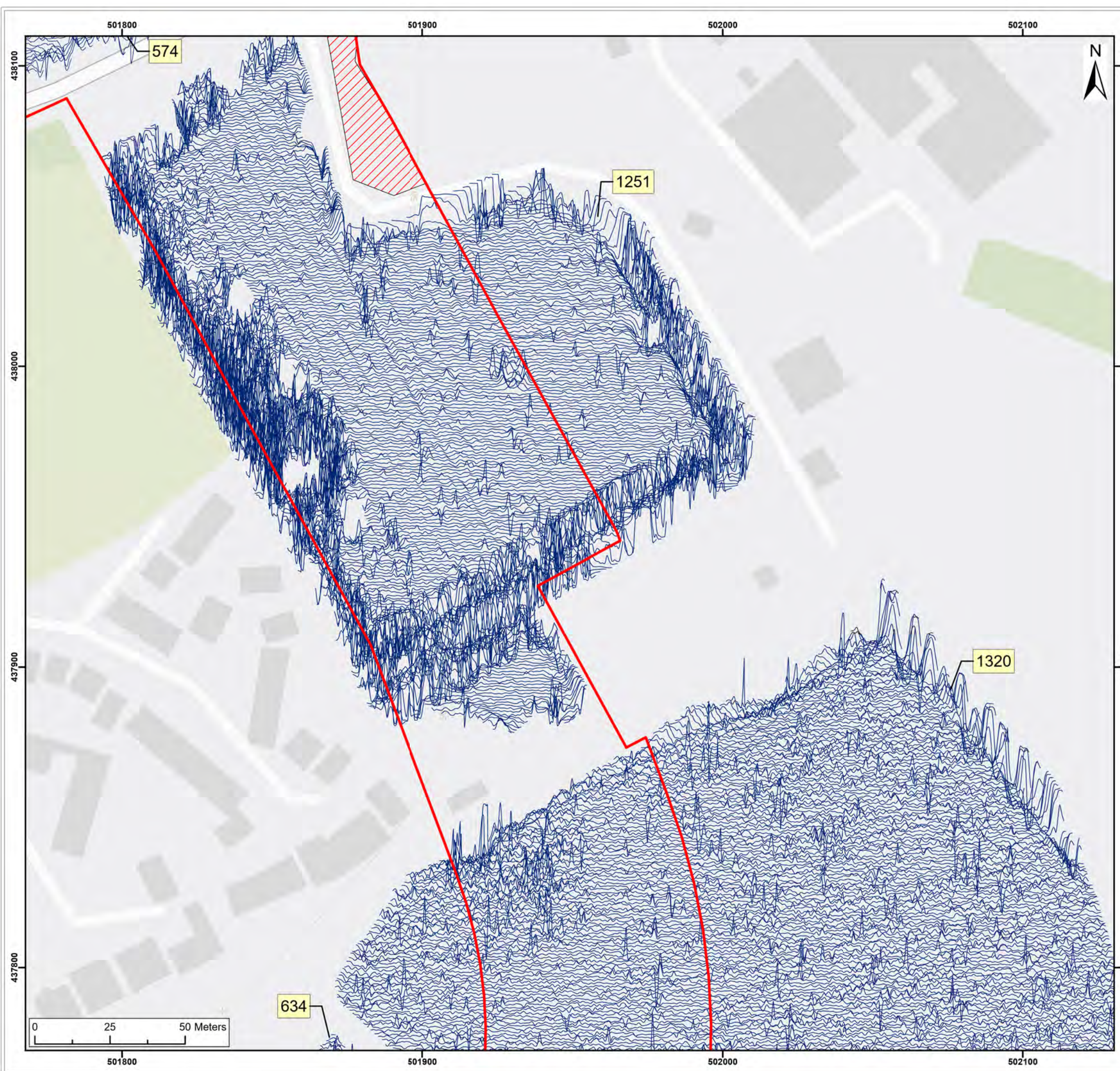
Legend:

- Onshore Development Area
- Unsuitable

50nT

-50nT

SX	P08	25/10/2024	Draft		SO	AG	JL
SUI	REV	DATE	DESCRIPTION		DRW	CHK	APR
Title: Archive XY Trace Plot: 574, 578, 1251							
Figure:22-7-201		Drawing No: PB2340-AOC-ZZ-ZZ-DR-Z-0201					
Co-ordinate system: British National Grid				Page Size: A3	Scale: 1:1,250		
Project: Dogger Bank South Offshore Wind Farms				Report: Archaeological Geophysical Survey Report			



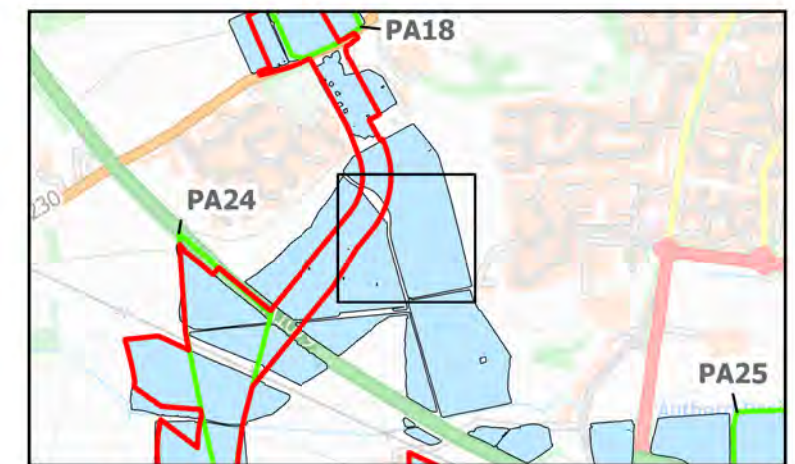
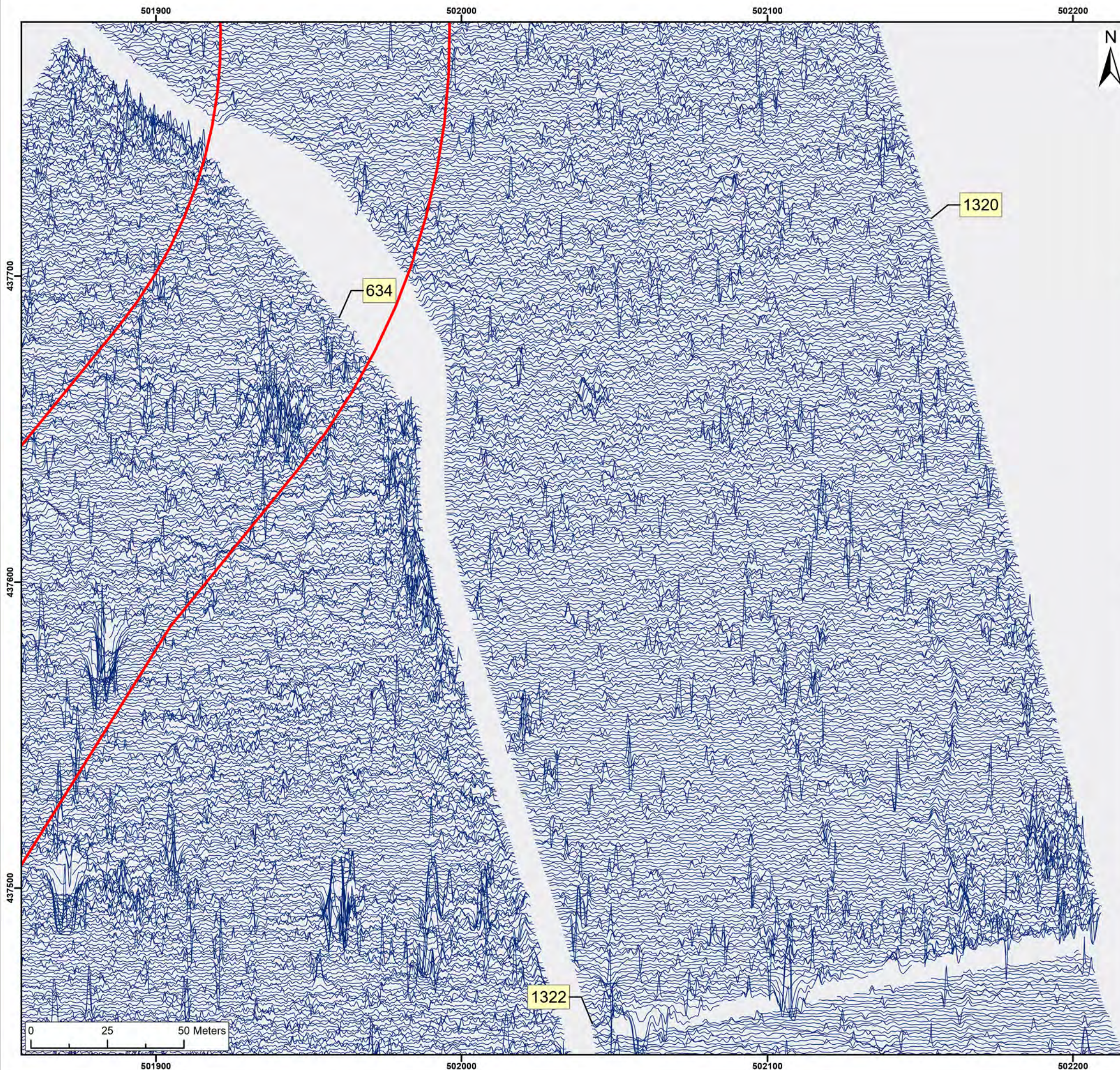
Legend:

- Onshore Development Area
- Unsuitable

50nT

-50nT

SX	P08	25/10/2024	Draft		SO	AG	JL
SUI	REV	DATE	DESCRIPTION		DRW	CHK	APR
Title: Archive XY Trace Plot: 1251, 1320							
Figure:22-7-202		Drawing No: PB2340-AOC-ZZ-ZZ-DR-Z-0202					
Co-ordinate system: British National Grid				Page Size: A3	Scale: 1:1,250		
Project: Dogger Bank South Offshore Wind Farms				Report: Archaeological Geophysical Survey Report			



Legend:
 Onshore Development Area

50nT
-50nT

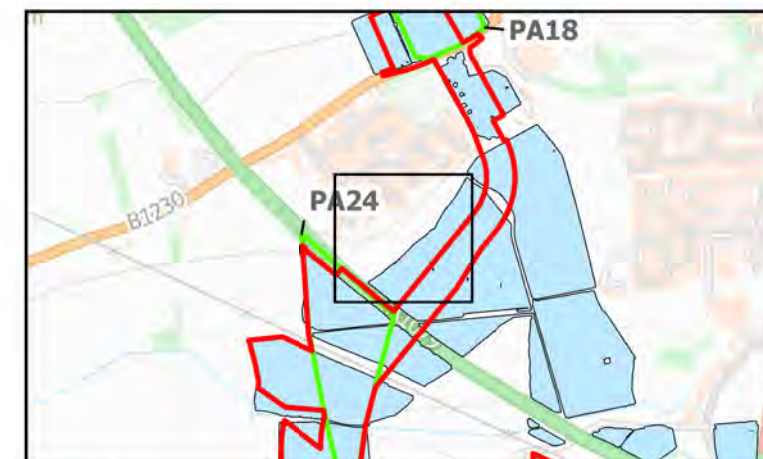
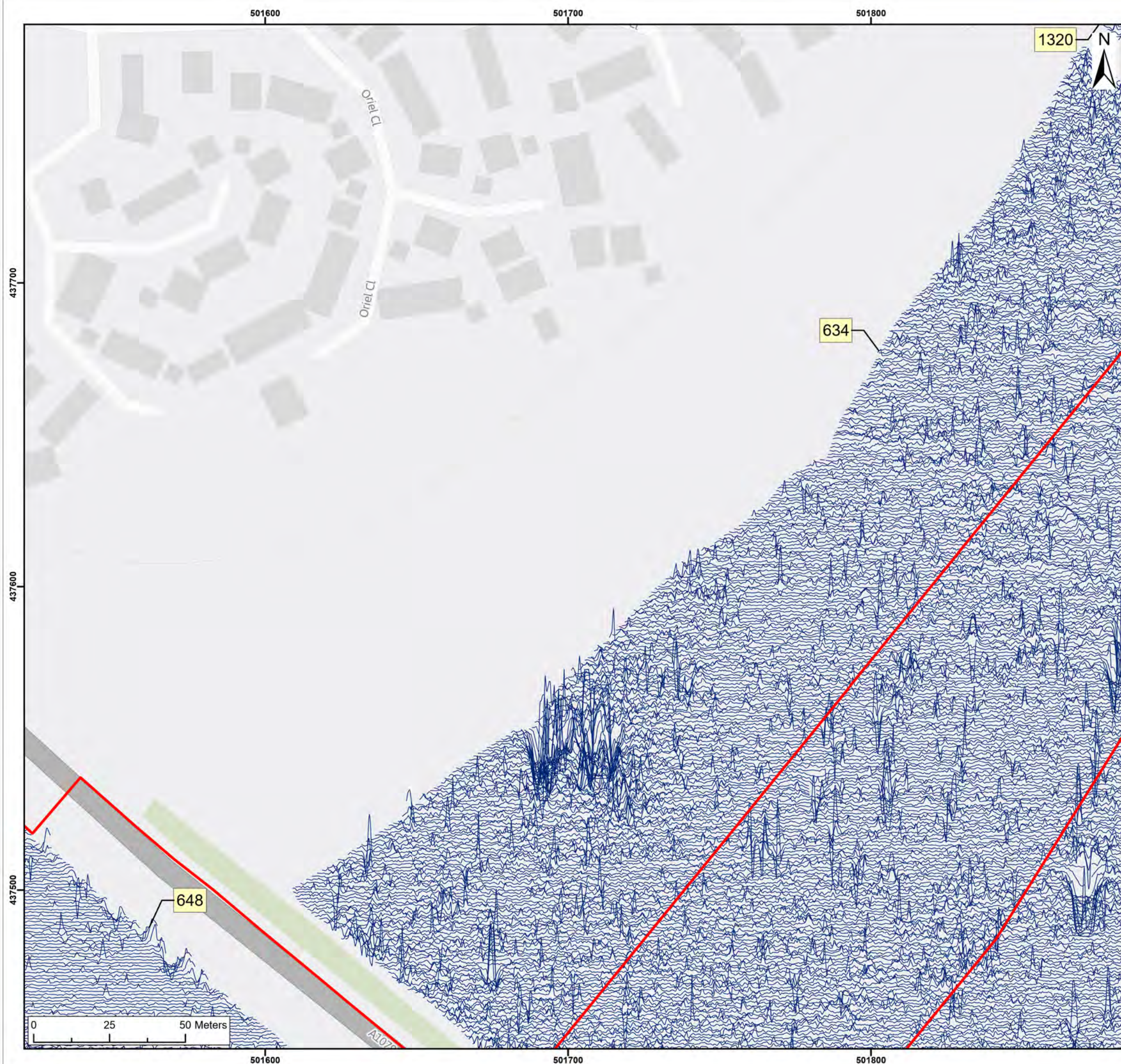
SX	P08	25/10/2024	Draft	SO	AG	JL
SUI	REV	DATE	DESCRIPTION	DRW	CHK	APR

Title:
Archive XY Trace Plot:
0155, 634

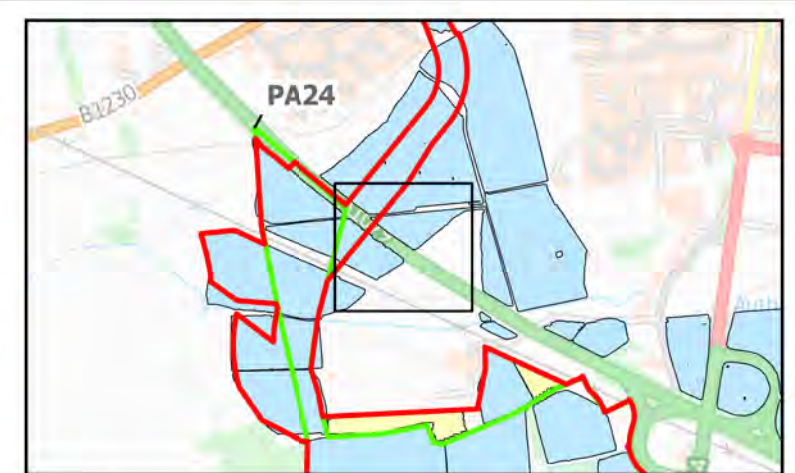
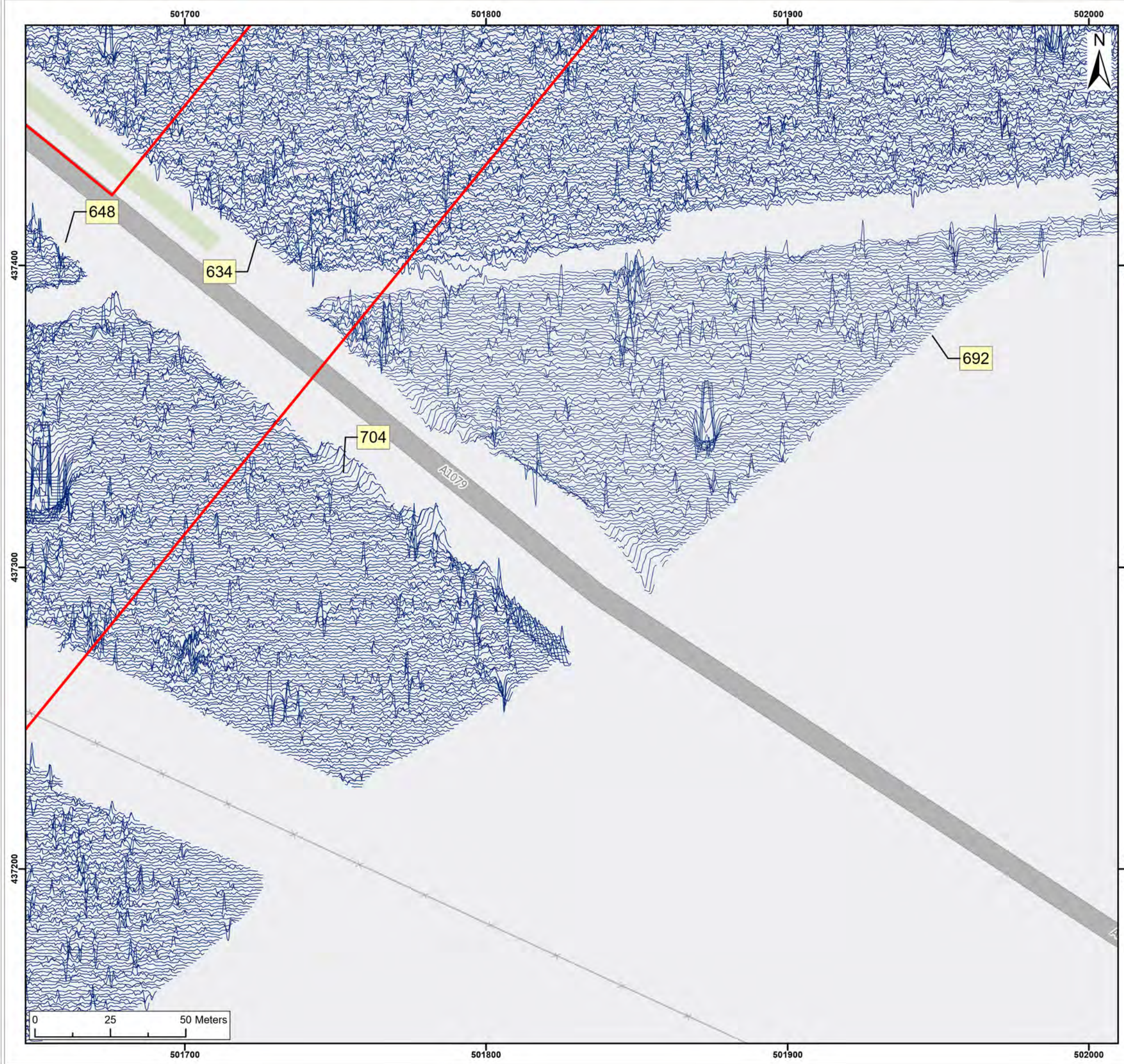
Figure:22-7-203 Drawing No: PB2340-AOC-ZZ-ZZ-DR-Z-0203

Co-ordinate system: British National Grid	Page Size: A3	Scale: 1:1,250
----------------------------------------------	------------------	-------------------

Project: Dogger Bank South Offshore Wind Farms	Report: Archaeological Geophysical Survey Report
------------------------------------------------------	--------------------------------------------------------



SX	P08	25/10/2024	Draft	SO	AG	JL
SUI	REV	DATE	DESCRIPTION	DRW	CHK	APR
Title:						
Archive XY Trace Plot: 634, 648						
Figure:22-7-204		Drawing No: PB2340-AOC-ZZ-ZZ-DR-Z-0204				
Co-ordinate system: British National Grid			Page Size: A3	Scale: 1:1,250		
Project: Dogger Bank South Offshore Wind Farms			Report: Archaeological Geophysical Survey Report			



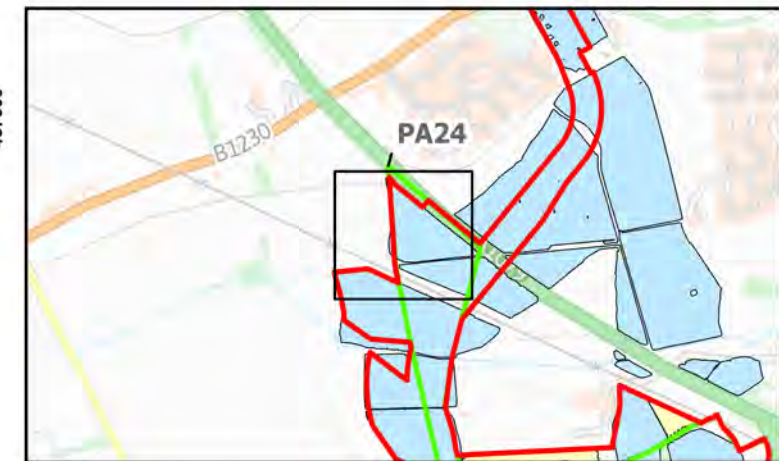
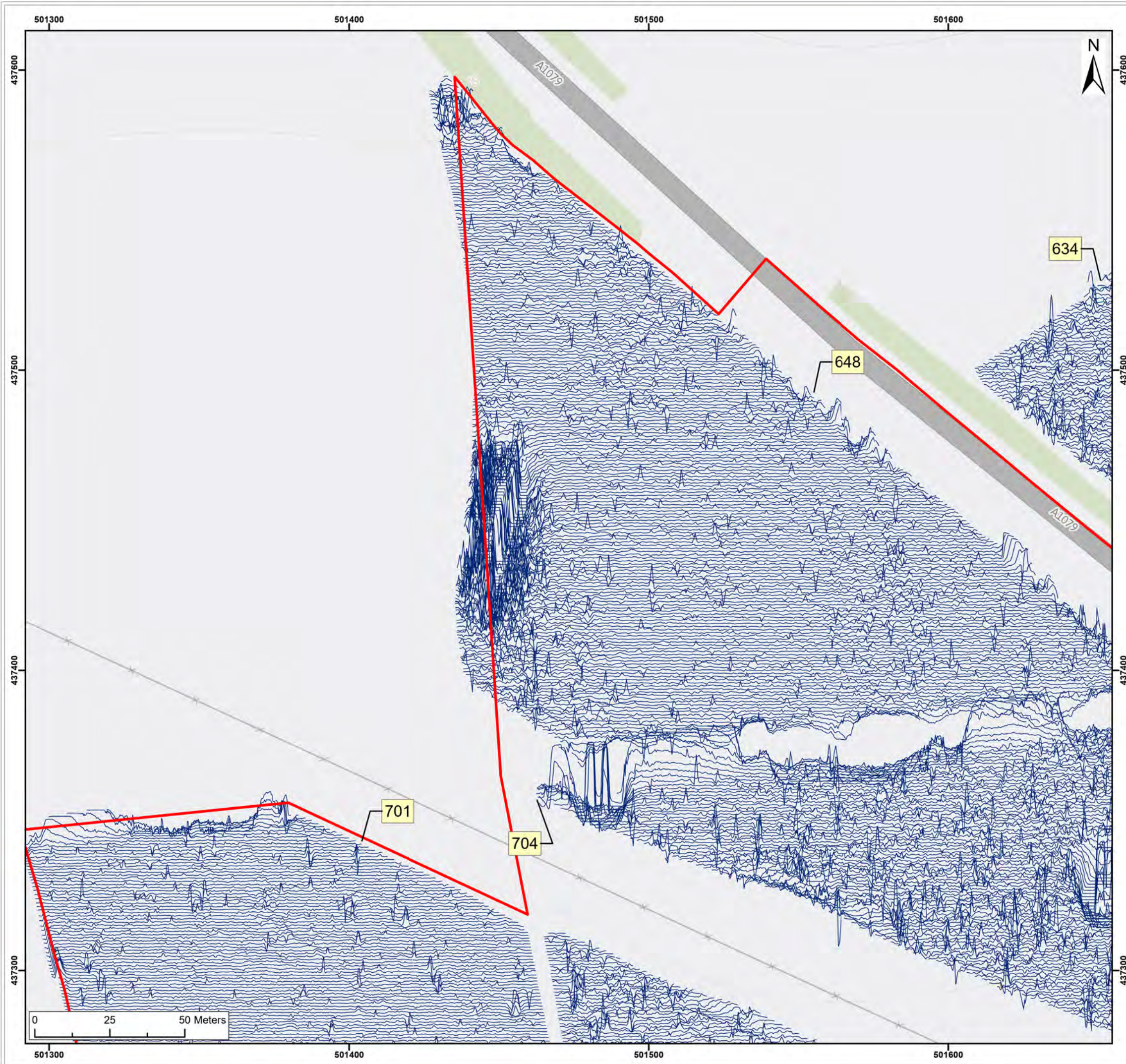
Legend:

Onshore Development Area

50nT

-50nT

SX	P08	25/10/2024	Draft	SO	AG	JL
SUI	REV	DATE	DESCRIPTION	DRW	CHK	APR
Title: Archive XY Trace Plot: 634, 648, 692, 704						
Figure:22-7-205		Drawing No: PB2340-AOC-ZZ-ZZ-DR-Z-0205				
Co-ordinate system: British National Grid			Page Size: A3	Scale: 1:1,250		
Project: Dogger Bank South Offshore Wind Farms			Report: Archaeological Geophysical Survey Report			



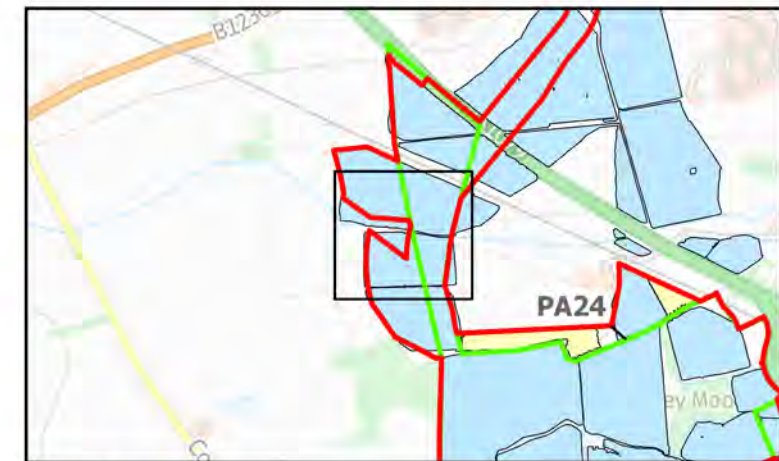
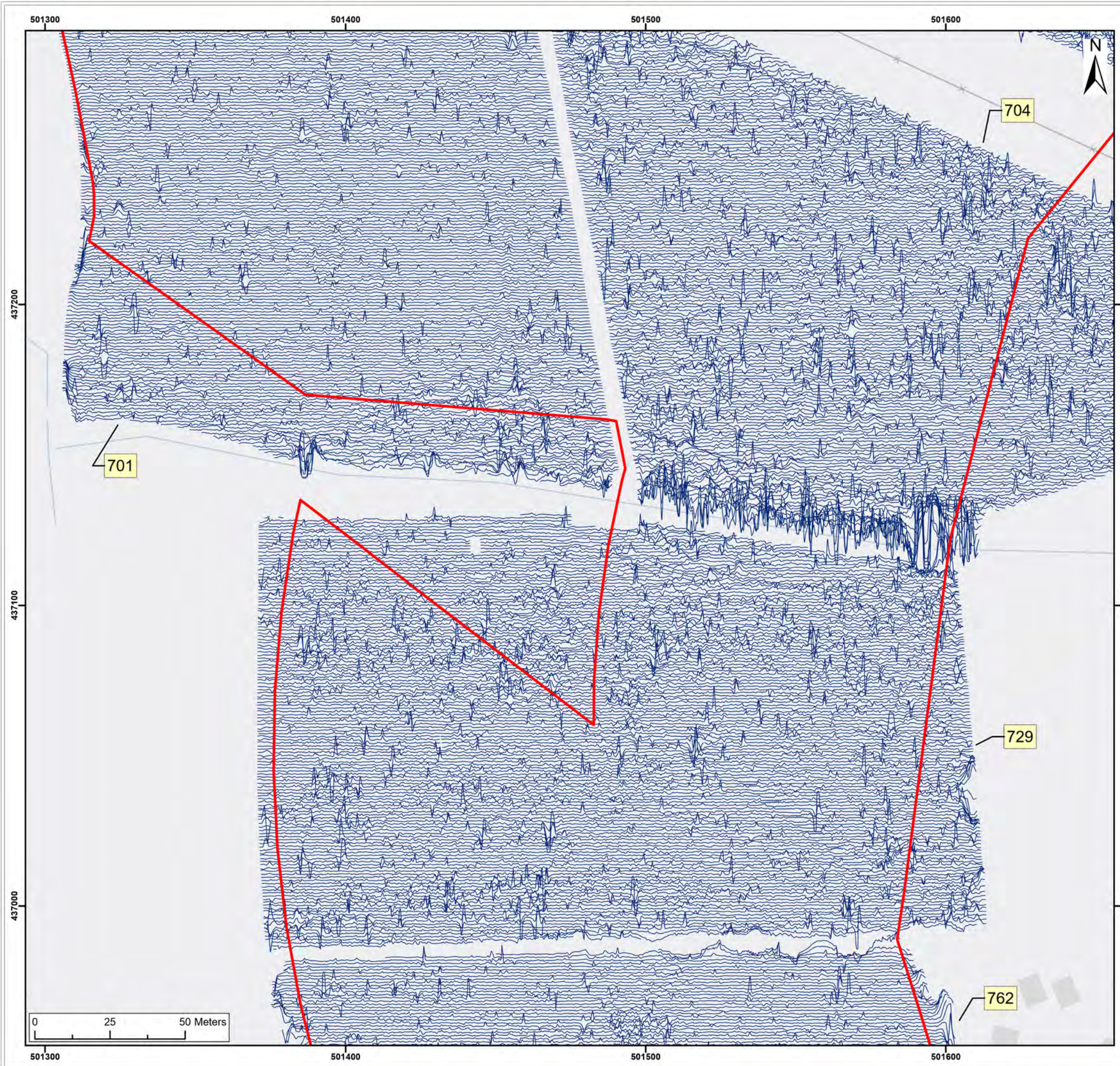
Legend:
 Onshore Development Area

50nT
-50nT

SX	P08	25/10/2024	Draft	SO	AG	JL
SUI	REV	DATE	DESCRIPTION	DRW	CHK	APR

Title:
Archive XY Trace Plot:
648, 692, 704, 701

Figure:22-7-206	Drawing No: PB2340-AOC-ZZ-ZZ-DR-Z-0206		
Co-ordinate system: British National Grid		Page Size: A3	Scale: 1:1,250
Project: Dogger Bank South Offshore Wind Farms		Report: Archaeological Geophysical Survey Report	



Legend:

Onshore Development Area

50nT

-50nT

SX	P08	25/10/2024	Draft	SO	AG	JL
SUI	REV	DATE	DESCRIPTION	DRW	CHK	APR

Title:

Archive XY Trace Plot:
701, 704, 729

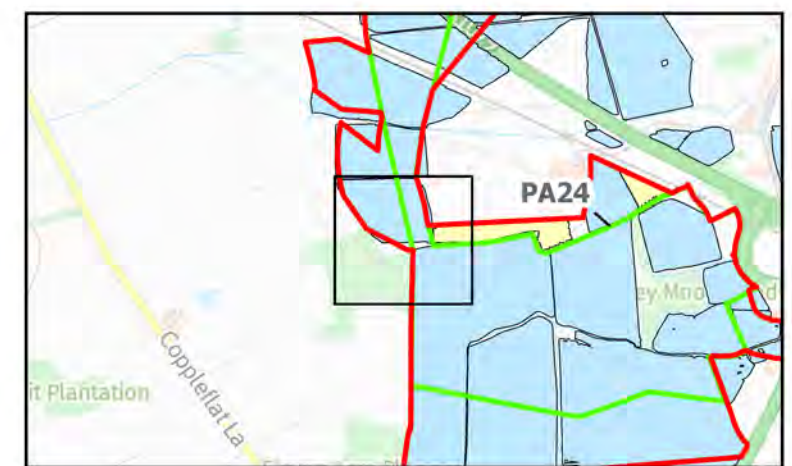
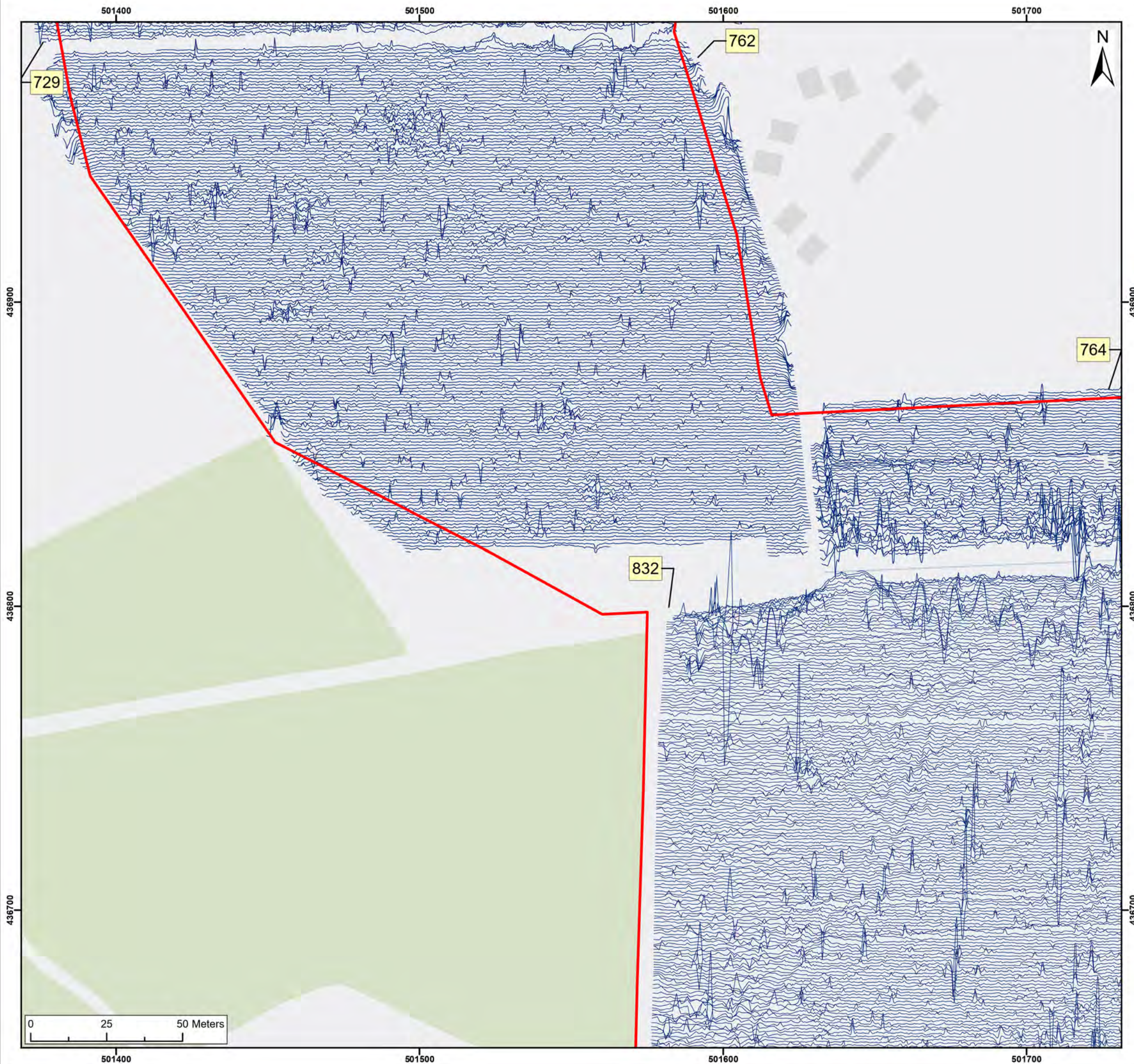
Figure:22-7-207		Drawing No: PB2340-AOC-ZZ-ZZ-DR-Z-0207	
Co-ordinate system: British National Grid		Page Size: A3	Scale: 1:1,250
Project: Dogger Bank South Offshore Wind Farms		Report: Archaeological Geophysical Survey Report	



Royal
HaskoningDHV
Enhancing Society Together



DBS
Offshore Wind



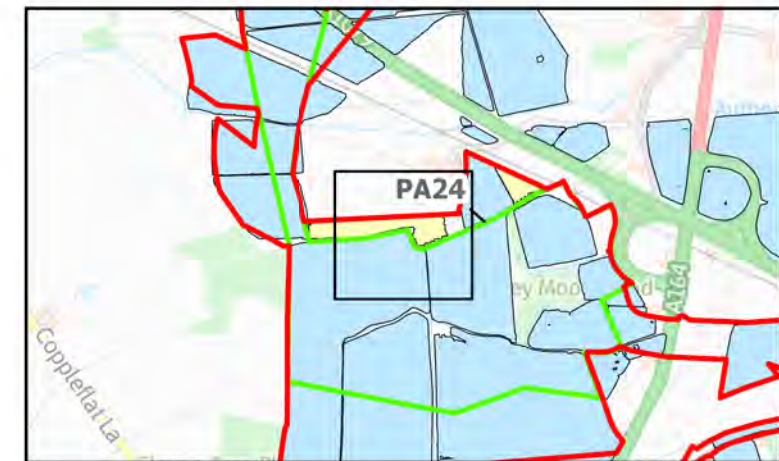
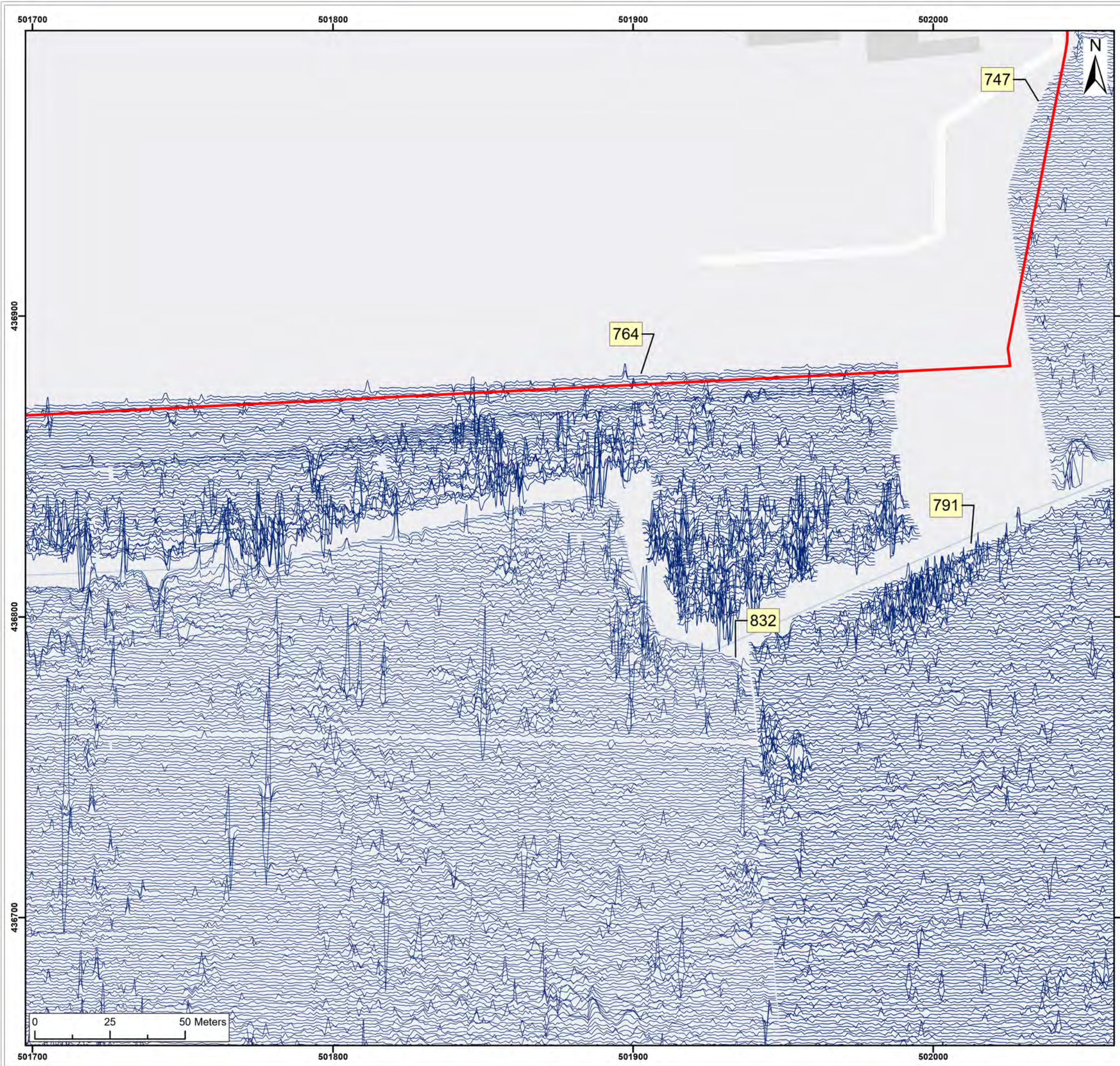
Legend:

Onshore Development Area

50nT

-50nT

SX	P08	25/10/2024	Draft		SO	AG	JL
SUI	REV	DATE	DESCRIPTION		DRW	CHK	APR
Title: Archive XY Trace Plot: 762, 764, 382							
Figure:22-7-208		Drawing No: PB2340-AOC-ZZ-ZZ-DR-Z-0208					
Co-ordinate system: British National Grid				Page Size: A3	Scale: 1:1,250		
Project: Dogger Bank South Offshore Wind Farms				Report: Archaeological Geophysical Survey Report			



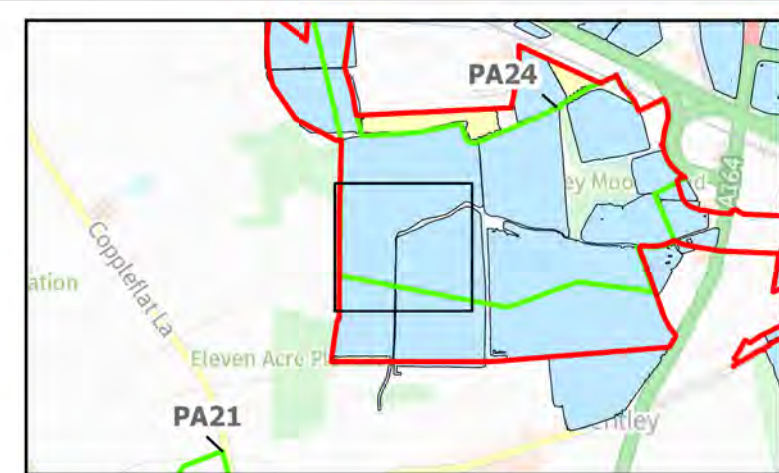
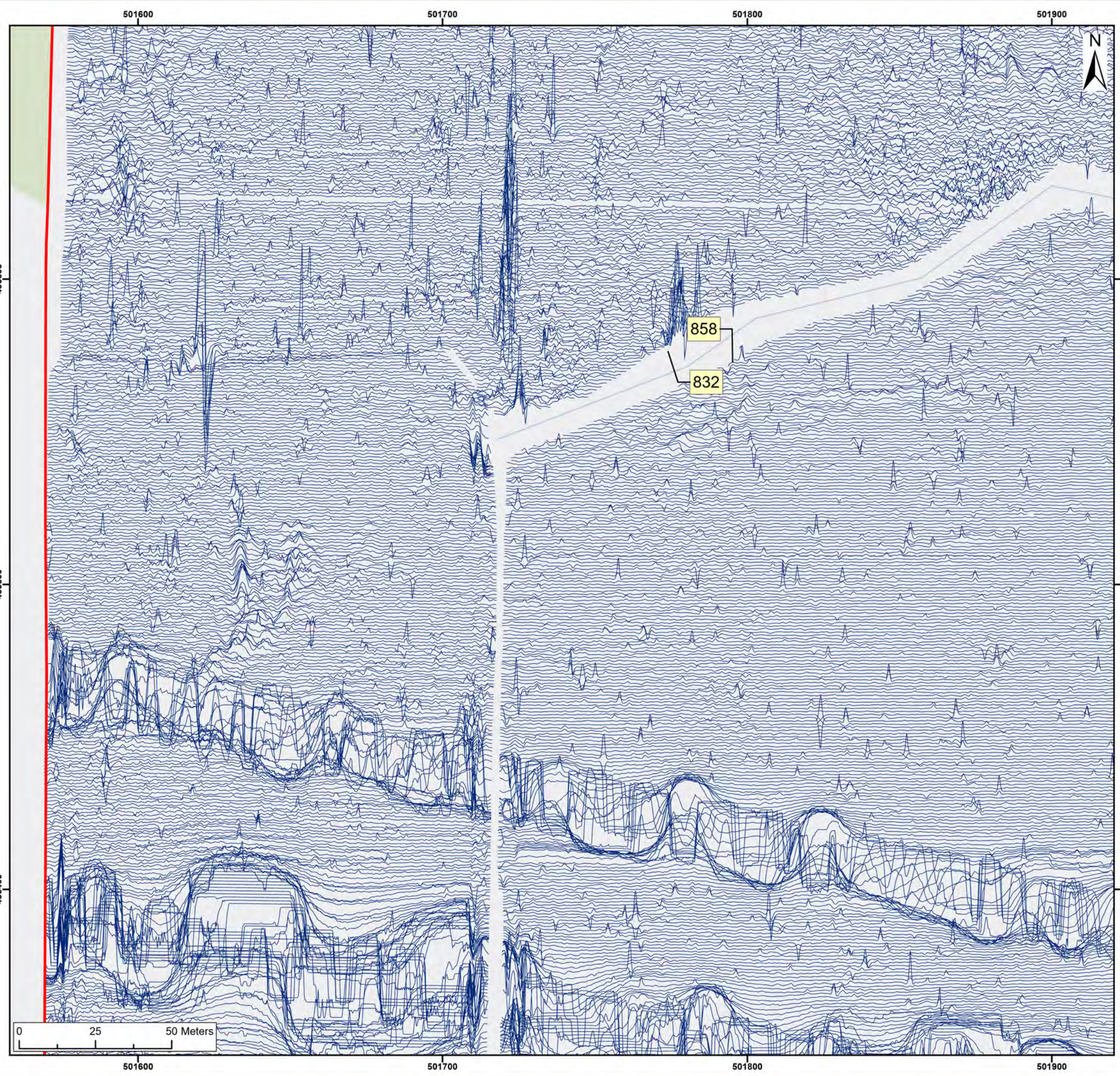
Legend:

Onshore Development Area

50nT

-50nT

SX	P08	25/10/2024	Draft		SO	AG	JL
SUI	REV	DATE	DESCRIPTION		DRW	CHK	APR
Title: Archive XY Trace Plot: 764, 832, 791							
Figure:22-7-209		Drawing No: PB2340-AOC-ZZ-ZZ-DR-Z-0209					
Co-ordinate system: British National Grid				Page Size: A3	Scale: 1:1,250		
Project: Dogger Bank South Offshore Wind Farms				Report: Archaeological Geophysical Survey Report			



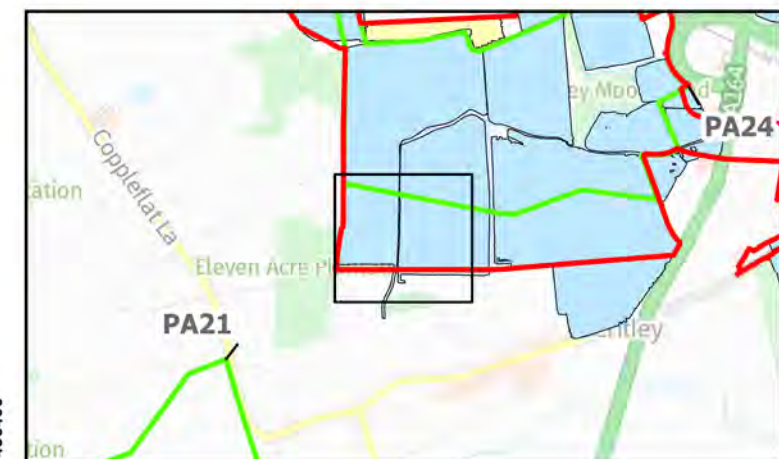
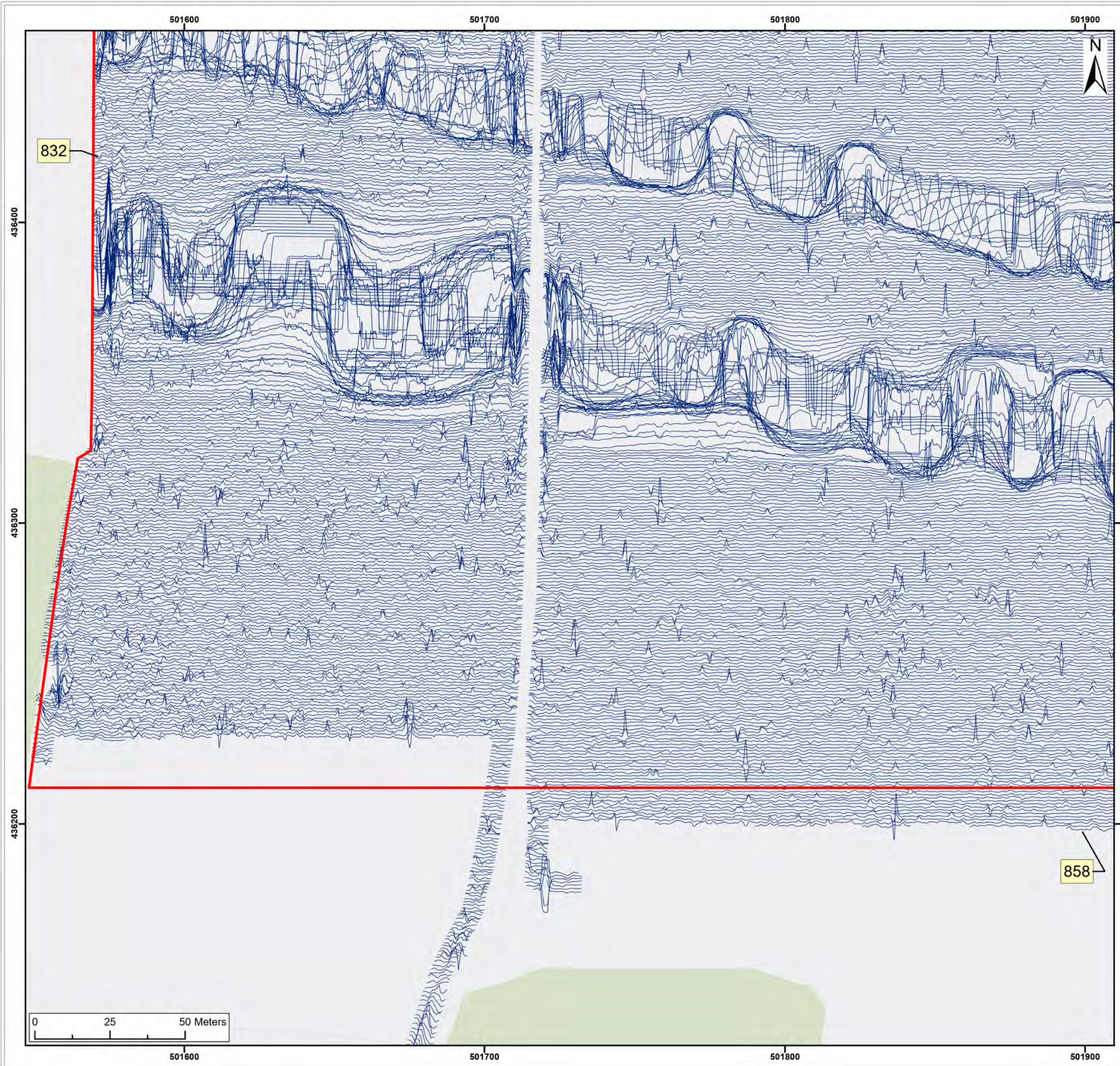
Legend:

Onshore Development Area

50nT

-50nT

SX	P08	25/10/2024	Draft		SO	AG	JL
SUI	REV	DATE	DESCRIPTION		DRW	CHK	APR
Title: <div>Archive XY Trace Plot: 832, 858</div>							
Figure:22-7-210		Drawing No: PB2340-AOC-ZZ-ZZ-DR-Z-0210					
Co-ordinate system: British National Grid				Page Size: A3	Scale: 1:1,250		
Project: <div>Dogger Bank South Offshore Wind Farms</div>				Report: <div>Archaeological Geophysical Survey Report</div>			



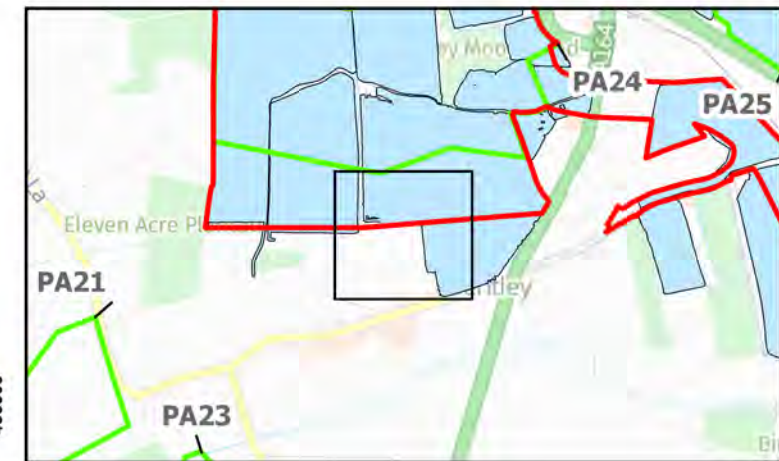

Legend:

Onshore Development Area

50nT

-50nT

SX	P08	25/10/2024	Draft	SO	AG	JL
SUI	REV	DATE	DESCRIPTION	DRW	CHK	APR
Title: <div>Archive XY Trace Plot: 832, 858</div>						
Figure:22-7-211		Drawing No: PB2340-AOC-ZZ-ZZ-DR-Z-0211				
Co-ordinate system: British National Grid			Page Size: A3	Scale: 1:1,250		
Project: <div>Dogger Bank South Offshore Wind Farms</div>			Report: <div>Archaeological Geophysical Survey Report</div>			



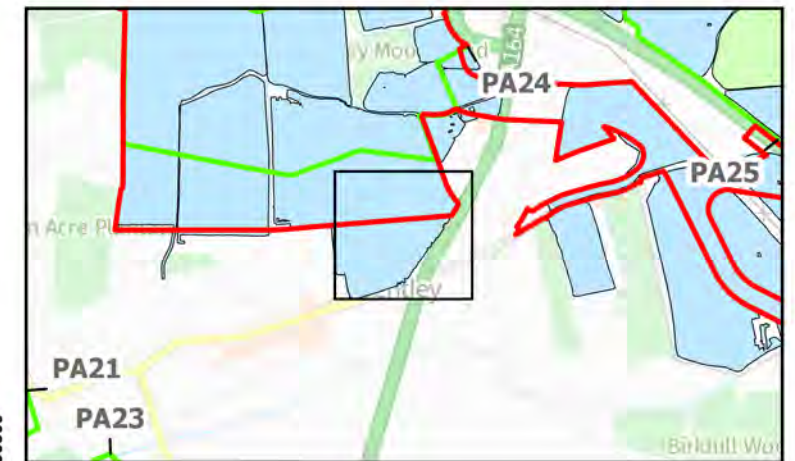
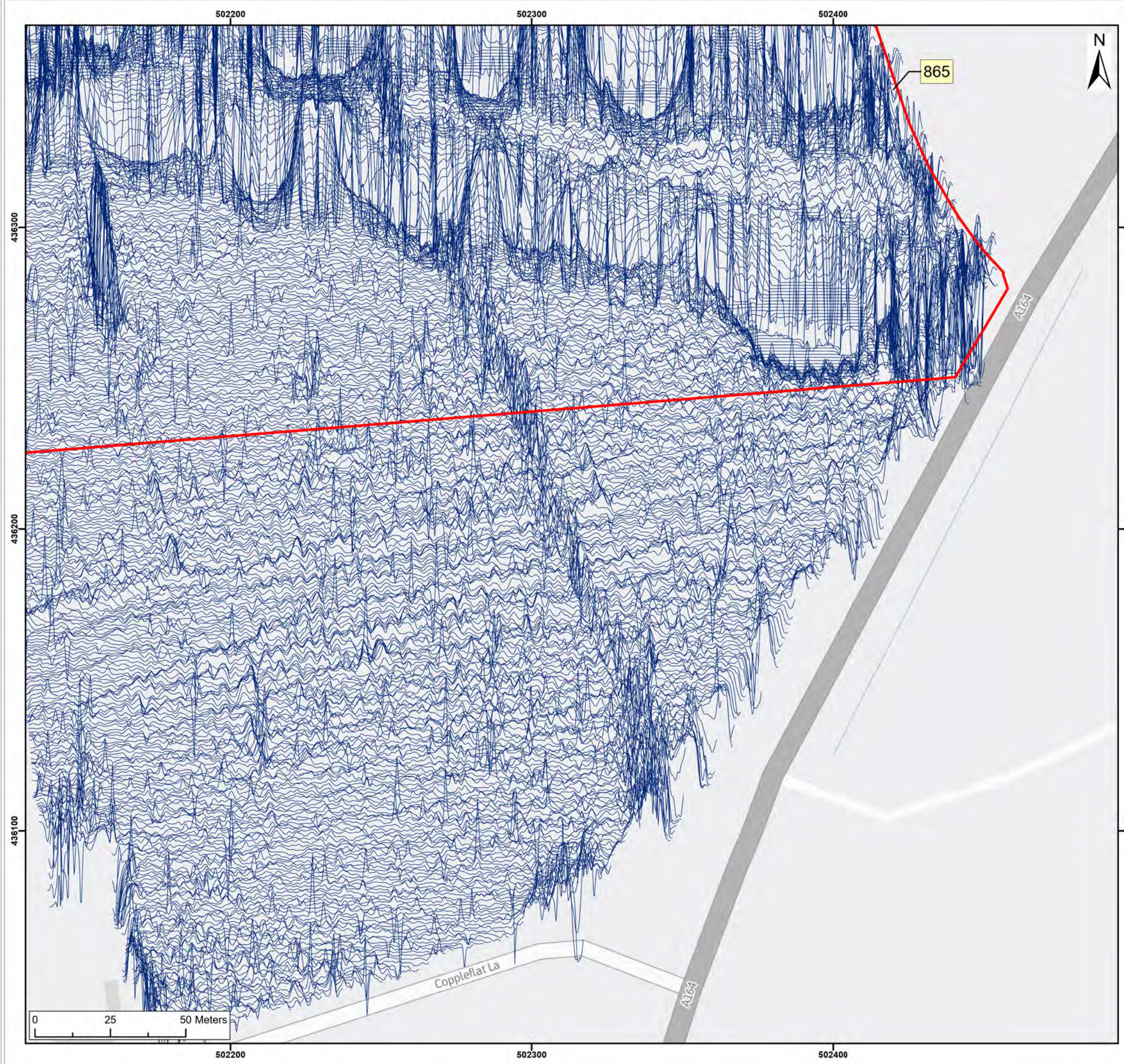
Legend:

Onshore Development Area

50nT

-50nT

SX	P08	25/10/2024	Draft	SO	AG	JL
SUI	REV	DATE	DESCRIPTION	DRW	CHK	APR
Title: <div>Archive XY Trace Plot: 858, 865</div>						
Figure:22-7-212		Drawing No: PB2340-AOC-ZZ-ZZ-DR-Z-0212				
Co-ordinate system: British National Grid			Page Size: A3	Scale: 1:1,250		
Project: <div>Dogger Bank South Offshore Wind Farms</div>			Report: <div>Archaeological Geophysical Survey Report</div>			



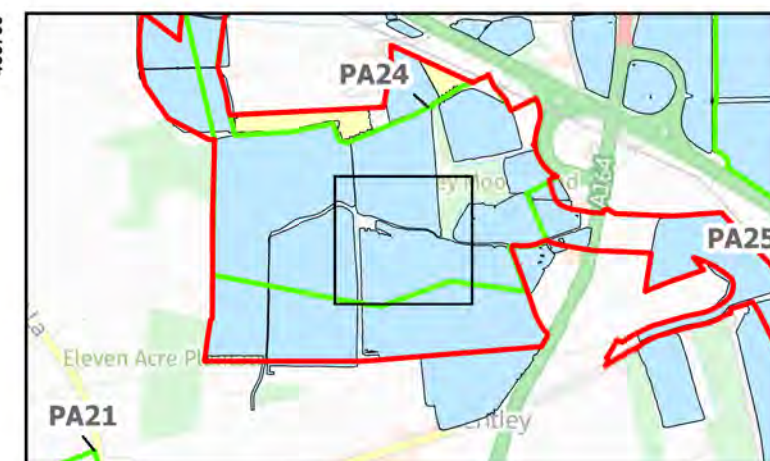
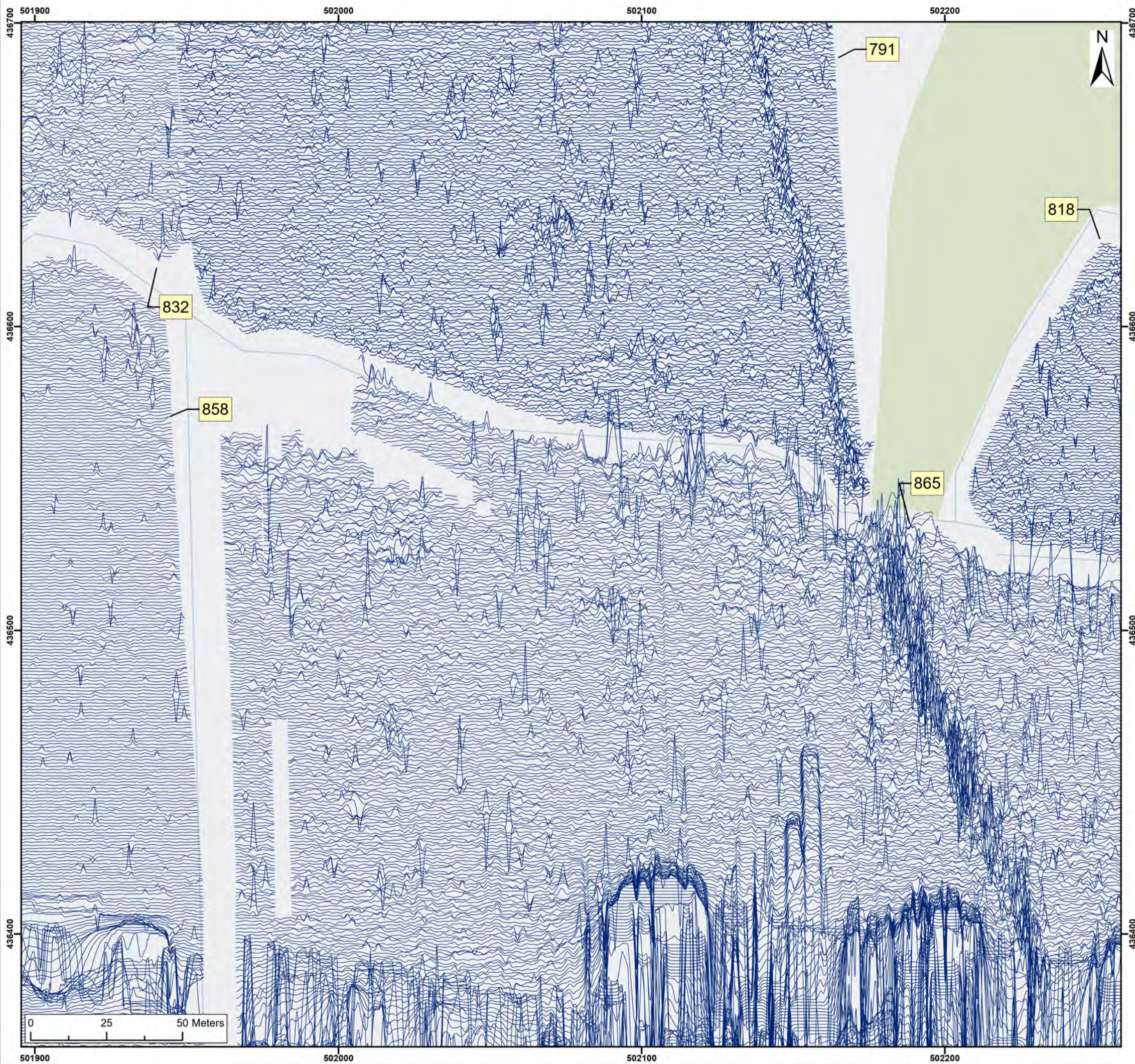
Legend:

Onshore Development Area

50nT

-50nT

SX	P08	25/10/2024	Draft			SO	AG	JL
SUI	REV	DATE	DESCRIPTION			DRW	CHK	APR
Title: <div>Archive XY Trace Plot: 865</div>								
Figure:22-7-213		Drawing No: PB2340-AOC-ZZ-ZZ-DR-Z-0213						
Co-ordinate system: British National Grid				Page Size: A3		Scale: 1:1,250		
Project: Dogger Bank South Offshore Wind Farms				Report: Archaeological Geophysical Survey Report				



Legend:

Onshore Development Area

50nT

-50nT

SX	P08	25/10/2024	Draft	SO	AG	JL
SUI	REV	DATE	DESCRIPTION	DRW	CHK	APP
Title: <div>Archive XY Trace Plot: 865</div>						
Figure:22-7-214		Drawing No: PB2340-AOC-ZZ-ZZ-DR-Z-0214				
Co-ordinate system: British National Grid			Page Size: A3	Scale: 1:1,250		
Project: <div>Dogger Bank South Offshore Wind Farms</div>			Report: <div>Archaeological Geophysical Survey Report</div>			